

# go! WANGANUI

Effective From  
12 March 2007

Includes: Castlecliff, Aramoho, Wanganui East  
and Springvale Bus Services.



Services  
Provided By

**TRANSIT**  
GIFyLink

**horizons**  
REGIONAL COUNCIL

**UCOL**  
UNIVERSAL COLLEGE OF LEARNING



## INDEX

Public Holiday Services .....	1
Fare Information .....	2
How To Use .....	3
Frequently Asked Questions.....	4
Castlecliff .....	5
Map of City Services .....	7
Springvale/St Johns Hill .....	9
Aramoho.....	11
Wanganui East.....	13
Castlecliff School Bus Services.....	15



## PROVIDING THESE SERVICES FOR YOU



Horizons Regional Council plan and fund transport within the Manawatu-Wanganui Region. In Wanganui, we support the bus service included in this timetable and ensure cheaper fares for those such as elderly and people with disabilities. UCOL also provide funding so students and staff can enjoy free travel on the services included in this timetable.

## PUBLIC HOLIDAY SERVICES

No bus services operate on Public Holidays.

Cover Photographs provided by Horizons and Wanganui District Council

For more information phone Transit on 345-4433

## FARE INFORMATION

### WHAT IS A GoCard?

**GoCard** is a prepaid travel card which entitles you to cheaper fares. Your **GoCard** has state of the art technology making travel easier. Each time you board, your fare is electronically deducted from the cash value loaded on your card. You load value (minimum top-up \$10) onto your **GoCard**:

- Onboard the bus, with cash for your bus driver
- By cash or eftpos at the Wanganui Transport Centre.

Cash Tickets are still available on Wanganui buses, but having a **GoCard** entitles you to cheaper fares onboard Urban Services!



### HOW MUCH DOES IT COST?

Your **GoCard** will cost \$10 with \$5 of travel already loaded. The other \$5 is an administration fee. You can pick up your **GoCard** from: Tranzit Travel Centre and from your bus driver.

	CASH FARE	TRANSFER TICKET	GoCard FARE
<b>Adult</b>	<b>\$2.00</b>	<b>\$3.00</b>	<b>\$1.50</b>
<b>Senior</b> 65+	<b>\$1.50</b>	<b>\$2.50</b>	<b>\$1.30</b>
<b>Community</b> Beneficiary & People with Disabilities Available to holders of Community Services Card	<b>\$1.50</b>	<b>\$2.50</b>	<b>\$1.30</b>
<b>Student</b> e.g. Tertiary or Polytechnic	<b>\$1.50</b>	<b>\$2.50</b>	<b>\$1.30</b>
<b>Child/Youth</b> School-aged, Under 5's travel FREE	<b>\$1.20</b>	<b>\$2.00</b>	<b>\$1.05</b>
<b>Ucol Students &amp; Staff*</b>	<b>FREE</b>	<b>FREE</b>	<b>FREE</b>
<b>Family Pass</b> Up to 2 adults and any number of children	<b>\$1.50 per adult and \$1.00 per child</b>		
<b>Day Pass</b> Unlimited travel on day of purchase	<b>\$6.00 per person per day</b>		

\* On production of current ID.






For more information phone Tranzit on 345-4433

## HOW TO USE THE URBAN BUS SERVICES

### PLAN YOUR TRIP

1. Find the time you need.
2. Check the direction of the bus by:
  - noting which coloured route is being followed first (either **ORANGE** or **PURPLE**), and
  - matching this to the colour of the lines on the route map.
3. Go to your closest bus stop in good time.

### USING THE TIMETABLES

Depart Town (Maria Pl)	Route	Via	Depart Castlecliff (Karaka St)	Via	Arrive Town (Maria Pl)
Monday to Friday					
7.00	1	<b>ORANGE</b>	7.25	<b>PURPLE</b>	7.50
					
Time bus leaves the Maria Place		Colour coded names show the route the bus follows	Time Bus leaves the Karaka St	Colour coded names show the route the bus follows	Time bus arrives at Maria Place

### NOTES

- From the town terminal in Maria Place the bus begins a circular route. The **ORANGE** route and the **PURPLE** route, join together at Somme Pde and make a loop circuit.
- Services departing Maria Place on the **ORANGE** route to Aramoho will return to town on the **PURPLE** route and vice versa.
- You can catch the bus at any bus stop on the route and pay only one fare.
- The bus alternates the direction it travels around the loop, so there are bus stops on both sides of the road. You can get into town regardless of which direction the bus travels.
- The timetable and bus routes are colour coded to make it easy to see which way the bus travels around the loop.

For more information phone Transitz on 345-4433

## FREQUENTLY ASKED QUESTIONS

### **Help! I've left something on the bus! Who do I contact?**

Give Transit a call on (06) 345 4433, they may be able to help. Please note no responsibility will be accepted by Horizons Regional Council or Transit for lost property.

### **How do Transfer Tickets work?**

Transfer Tickets allow you to change buses without having to pay two full fares. Transfer Fares are valid for 2 hours after purchase and cannot be used on return trips (ie from home to town then town to home). Remember to tell the driver which bus you'll be using the transfer on, drivers can ensure it won't leave without you.

### **I'd like to give some feedback on the bus services, who do I call?**

You can contact the Transport Department at Horizons Regional Council on Freephone 0508 800 800.

### **What is a Day Pass?**

A Day Pass is an economical way to travel if you'll be making several trips onboard the bus services in a single day. Drivers will print you a ticket which you must keep with you, this entitles the bearer to unlimited travel on the date of purchase.

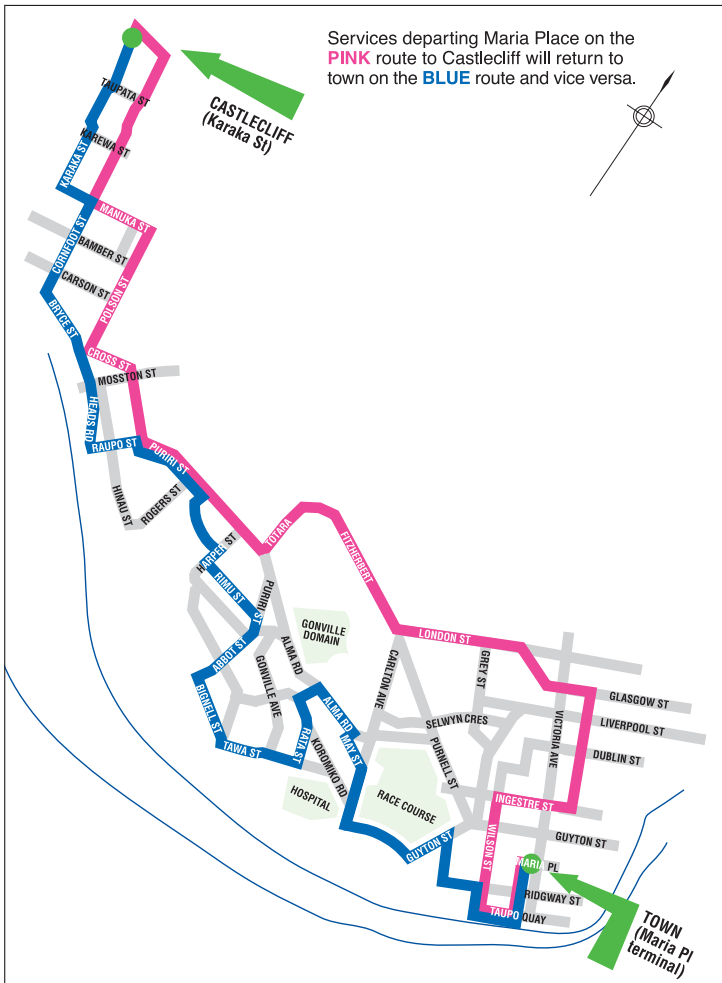
### **What is a Family Pass?**

A Family Pass allows up to two adults and any number of children to travel for a reduced fare. Just ask your driver for a Family Pass and each Adult will be charged a fare of \$1.50, each child charged at \$1.00.

### **I'm a UCOL student/staff member, how do I travel for free?**

Simply make sure you have your UCOL ID with you when you catch a bus and show it to the bus driver when you get onboard the service. Drivers will check the photo ID and expiry date on the card to ensure you are eligible.

# Castlecliff Bus Route



Depart Town (Maria Pl)	Route	Via	Depart Castlecliff (Karaka St)	Via	Arrive Town (Maria Pl)
---------------------------	-------	-----	-----------------------------------	-----	---------------------------

#### Monday to Friday

7.00	1	Pink Route	7.25	Blue Route	7.50
7.30	2	Blue Route	7.55	Pink Route	8.20
8.00	2	Blue Route	8.25	Pink Route	8.50
9.00	1	Pink Route	9.25	Blue Route	9.50
9.30	1	Pink Route	9.55	Blue Route	10.20
10.00	2	Blue Route	10.25	Pink Route	10.50
11.00	1	Pink Route	11.25	Blue Route	11.50
12.00	2	Blue Route	12.25	Pink Route	12.50
12.30	1	Pink Route	12.55	Blue Route	1.20
1.00	1	Pink Route	1.25	Blue Route	1.50
2.00	2	Blue Route	2.25	Pink Route	2.50
3.00	1	Pink Route	3.25	Blue Route	3.50
4.00	2	Blue Route	4.25	Pink Route	4.50
5.10	1	Pink Route	5.35	Blue Route	6.00

#### Saturday

10.30	1	Pink Route	10.55	Blue Route	11.20
1.30	2	Blue Route	1.55	Pink Route	2.20
4.30	2	Blue Route	4.55	Pink Route	5.20

### Route 1 – Town to Castlecliff via PINK route (then returning via BLUE route)

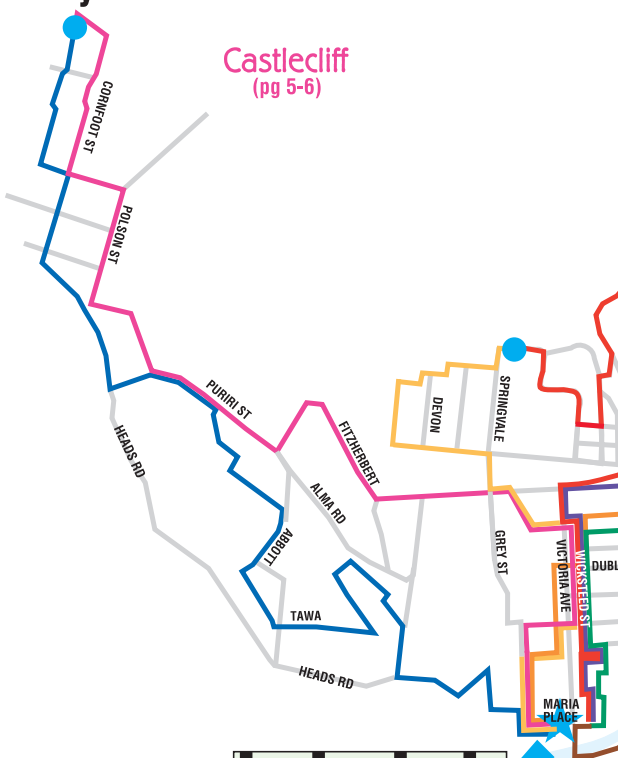
Maria Place Terminal, Trafalgar Sq, Wilson, Ingestre, Wicksteed, Glasgow, London, Fitzherbert, Totara, Puriri, Cross, Polson, Manuka, Cornfoot, Waitote **Castlecliff (Karaka St)** Manuka, Cornfoot, Bryce, Heads, Raupo, Puriri, Akatea, Harper, Rimu, Puriri, Abbot, Bignell, Kings, Tawa, Rata, Koromiko, Collins, Alma, Dustin, May, Carlton, Heads, Guyton, Hatrick, Ridgway, Wilson, Trafalgar Sq, Maria Place.

### Route 2 – Town to Castlecliff via BLUE route (then returning via PINK route)

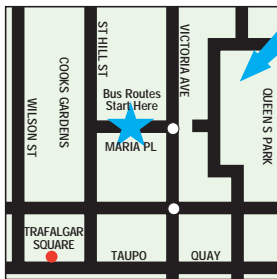
Maria Place Terminal, Trafalgar Sq, Wilson, Ridgway, Hatrick, Guyton, Heads, Carlton, May, Dustin, Alma, Collins, Koromiko, Rata, Tawa, Kings, Bignell, Abbot, Puriri, Rimu, Harper, Akatea, Puriri, Raupo, Heads, Bryce, Cornfoot, Manuka **Castlecliff (Karaka St)** Waitote, Cornfoot, Manuka, Polson, Cross, Puriri, Totara, Fitzherbert, London, Glasgow, Wicksteed, Ingestre, Wilson, Trafalgar Sq, Maria Place.

CASTLECLIFF

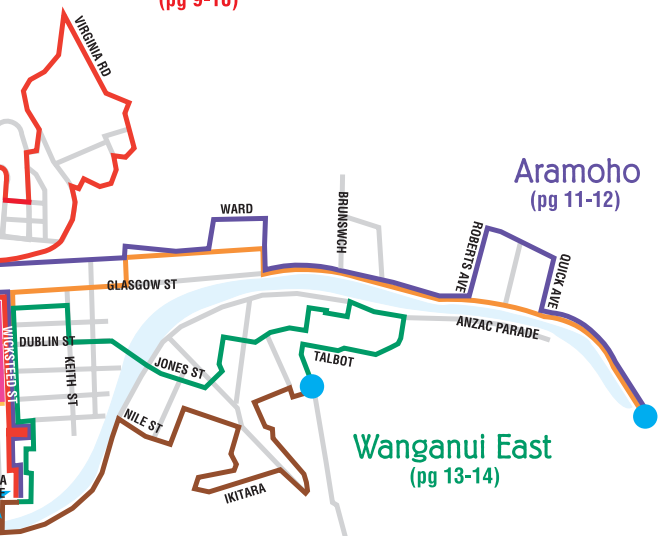
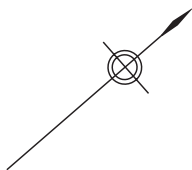
# Wanganui City Bus Routes



Castlecliff  
(pg 5-6)



Springvale/  
St Johns Hill  
(pg 9-10)

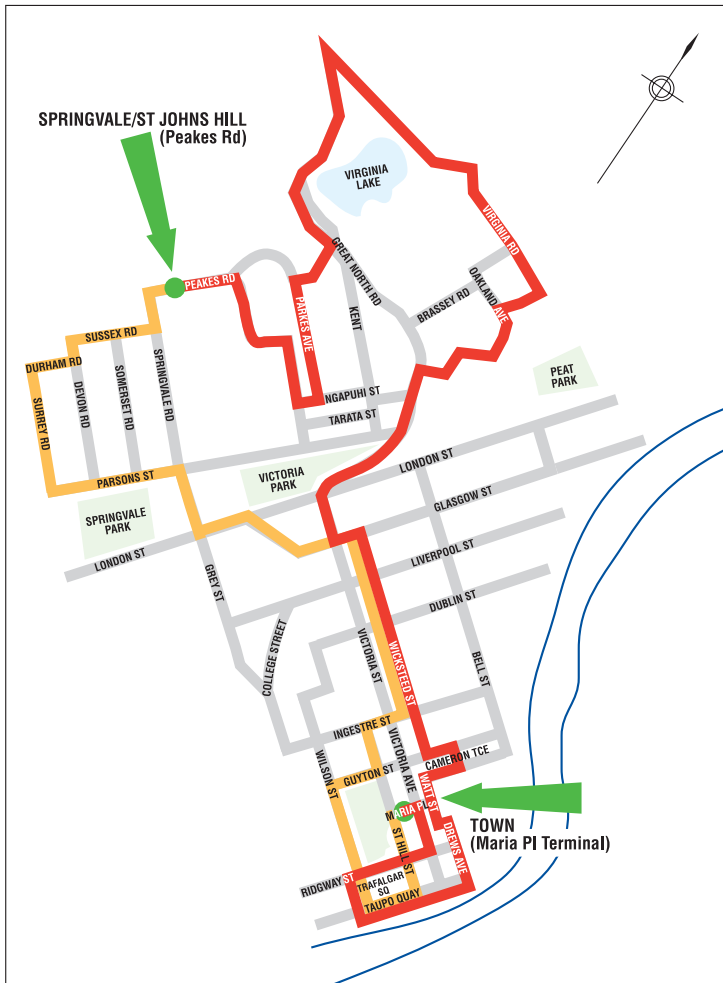


Aramoho  
(pg 11-12)

Wanganui East  
(pg 13-14)

For more information contact  
Tranzit on 345 4433,  
Horizons Regional Council on 0508 800 800,  
or check out [www.horizons.govt.nz](http://www.horizons.govt.nz)

# Springvale/St Johns Hill



Depart Town (Maria Pl)	Route	Via	Depart Springvale/ St Johns Hill (Peakes Rd)	Via	Arrive Town (Maria Pl)
---------------------------	-------	-----	--	-----	---------------------------

Monday to Friday

8.40	3	Red Route	9.00	Yellow Route	9.20
10.00	4	Yellow Route	10.20	Red Route	10.50
11.50	3	Red Route	12.10	Yellow Route	12.30
2.10	3	Red Route	2.30	Yellow Route	2.50

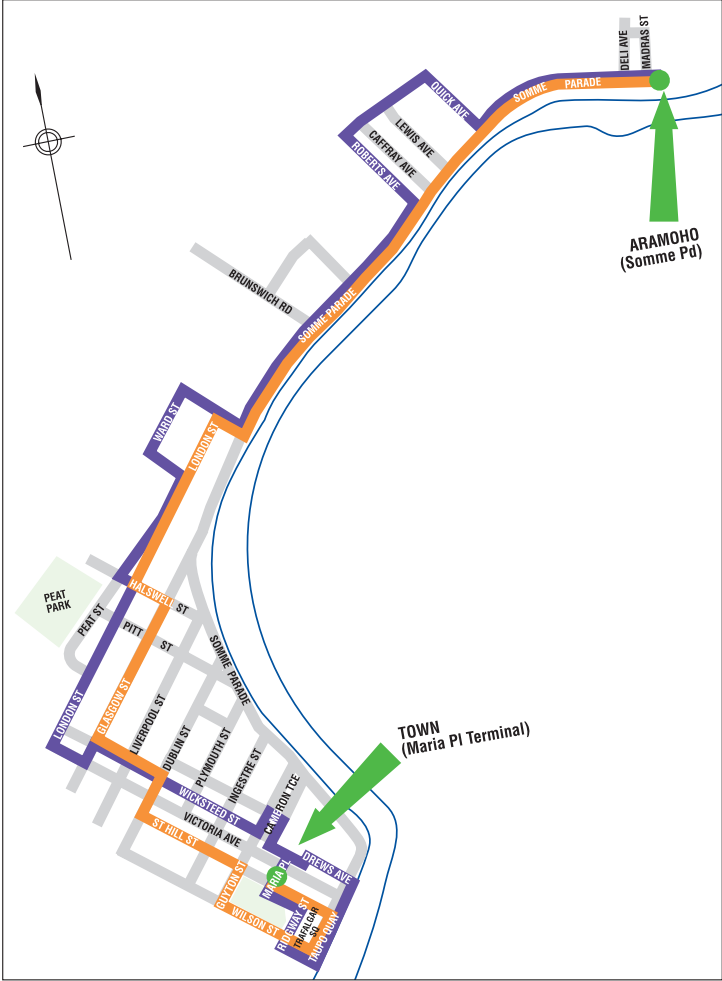
### Route 3 – Town to Springvale/St Johns Hill via RED route (then returning via YELLOW route)

Maria Place Terminal, Trafalgar Sq, Drews, Watt, Cameron, Campbell, Guyton, Wicksteed, Glasgow, Victoria, Great North Rd, Oakland, Porritt, Virginia, Great North, Parkes, Ngapuhi, Peakes, *Springvale/St Johns Hill (Peakes Rd)* Springvale, Sussex, Devon, Durham, Surrey, Parsons, Grey, London, Glasgow, Wicksteed, Ingestre, St Hill, Guyton, Wilson, Trafalgar Sq, Maria Place Terminal

### Route 4 – Town to Springvale/St Johns Hill via YELLOW route (then returning via RED route)

Maria Place Terminal, Trafalgar Sq, Wilson, Guyton, St Hill, Ingestre Wicksteed, Glasgow, London, Grey, Parsons, Surrey, Durham, Devon, Sussex, Springvale *Springvale/St Johns Hill (Peakes Rd)* Peakes, Ngapuhi, Parkes, Great North, Virginia, Porritt, Oakland, Great North, Victoria, Glasgow, Wicksteed, Guyton, Campbell, Cameron, Watt, Drews, Trafalgar Sq, Maria Place Terminal

# Aramoho



Depart Town (Maria Pl)	Route	Via	Depart Aramoho (Somme Parade)	Via	Arrive Town (Maria Pl)
---------------------------	-------	-----	----------------------------------	-----	---------------------------

**Monday to Friday**

7.00	5	Orange Route	7.25	Purple Route	7.50
7.30	6	Purple Route	7.55	Orange Route	8.20
8.00	6	Purple Route	8.25	Orange Route	8.50
9.00	5	Orange Route	9.25	Purple Route	9.50
10.00	6	Purple Route	10.25	Orange Route	10.50
11.00	5	Orange Route	11.25	Purple Route	11.50
12.00	6	Purple Route	12.25	Orange Route	12.50
1.00	5	Orange Route	1.25	Purple Route	1.50
2.00	6	Purple Route	2.25	Orange Route	2.50
3.00	5	Orange Route	3.25	Purple Route	3.50
4.00	6	Purple Route	4.25	Orange Route	4.50
5.10	5	Orange Route	5.35	Purple Route	6.00

**Saturday**

9.30	6	Purple Route	9.55	Orange Route	10.20
11.30	5	Orange Route	11.55	Purple Route	12.20
3.30	6	Purple Route	3.55	Orange Route	4.20

**Route 5 – Town to Aramoho via ORANGE route  
(then returning via PURPLE route)**

Maria Place Terminal, Trafalgar Sq, Wilson, Guyton, St Hill, Dublin, Wicksteed, Glasgow, Halswell, London, Kaikokopu, Somme Aramoho (Somme Pde) Somme, Quick, Paterson, Roberts, Somme, Kaikokopu, Ward, Terrace, Peat, Halswell, London, Victoria, Glasgow, Wicksteed, Guyton, Campbell, Cameron, Watt, Drews, Trafalgar Sq, Maria Place Terminal.

**Route 6 – Town to Aramoho via PURPLE route  
(then returning via ORANGE route)**

Maria Place Terminal, Trafalgar Sq, Drews, Watt, Cameron, Campbell, Guyton, Wicksteed, Glasgow, Victoria, London, Halswell, Peat, Terrace, Ward, Kaikokopu, Somme, Roberts, Paterson, Quick, Somme Aramoho (Somme Pde) Somme, Kaikokopu, London, Halswell, Glasgow, Wicksteed, Dublin, St Hill, Guyton, Wilson, Trafalgar Sq, Maria Place Terminal.

**ARAMOHO**



Depart Town (Maria Pl)	Route	Via	Depart Wanganui East (Eastown Street)	Via	Arrive Town (Maria Pl)
---------------------------	-------	-----	--	-----	---------------------------

#### Monday to Friday

7.00	7	<b>Brown Route</b>	7.20	<b>Green Route</b>	7.45
7.45	7	<b>Brown Route</b>	8.05	<b>Green Route</b>	8.30
9.20	7	<b>Brown Route</b>	9.40	<b>Green Route</b>	10.00
11.00	8	<b>Green Route</b>	11.20	<b>Brown Route</b>	11.50
1.20	8	<b>Green Route</b>	1.40	<b>Brown Route</b>	2.00
3.00	8	<b>Green Route</b>	3.20	<b>Brown Route</b>	3.45
4.00	7	<b>Brown Route</b>	4.20	<b>Green Route</b>	4.45
5.10	8	<b>Green Route</b>	5.30	<b>Brown Route</b>	5.55

#### Saturday

12.30	7	<b>Brown Route</b>	12.50	<b>Green Route</b>	1.15
2.30	8	<b>Green Route</b>	2.50	<b>Brown Route</b>	3.15

### Route 7 – Town to Wanganui East via **BROWN** route (then returning via **GREEN** route)

Maria Place Terminal, St Hill, Ridgway, Trafalgar Sq, Anzac, Nile, Moana, Nixon, Raine, Ikitara, Wakefield, Hackett, Burton, Kepa, Tinirau, Hakeke, Holyoake **Wanganui East (Eastown Rd)** Rangitikei, Talbot, Anzac, Kiwi, Collingwood, Rangitikei, Poutini, Milton, Helmore, Boydfield, Jones, Dublin, Keith, Glasgow, Wicksteed, Guyton, Campbell, Cameron, Watt, Drews, Ridgway, St Hill, Maria Place Terminal

### Route 8 – Town to Wanganui East via **GREEN** route (then returning via **BROWN** route)

Maria Place Terminal, St Hill, Ridgway, Drews, Watt, Cameron, Campbell, Guyton, Wicksteed, Glasgow, Keith, Dublin, Jones, Boydfield, Helmore, Milton, Poutini, Rangitikei, Collingwood, Kiwi, Anzac, Talbot, Rangitikei **Wanganui East (Eastown Rd)** Holyoake, Hakeke, Tinirau, Kepa, Burton, Hackett, Wakefield, Ikitara, Raine, Nixon, Moana, Nile, Anzac, Trafalgar Sq, Ridgway, St Hill, Maria Place Terminal.



## CASTLECLIFF SCHOOL BUS SERVICES

For Castlecliff kids, Horizons Regional Council also supplies school bus services to and from; Cullinane College, Wanganui City College, Wanganui High School, Wanganui Girls College and Rutherford Intermediate.

Routes vary for each school, but all cover Castlecliff out to Karaka St. Timetables are co-ordinated to school start/finish times as appropriate. Fares are only \$10.50 for a ten trip concession ticket or \$1.20 for a single cash fare. These must be purchased from the driver. Please note GoCards/GoCard Fares are not available on this service.

Horizons Regional Council encourages families and students to give us a call on 0508 800 800 to find out more about these services, which are specially designed for Castlecliff school pupils and avoid overloading regular City Services.

Services are supplied by **Ash's Coachlines (06) 347 7444**.

For more information, you can also check out [www.horizons.govt.nz](http://www.horizons.govt.nz)

