

Bus timetable

PAPAIOEA PALMERSTON NORTH URBAN



19 May 2025

Public



Bus Routes

- 101 Airport – Massey
- 102 Maxwells Line – Roberts Line
- 103 Cloverlea – Hokowhitu
- 104 Clarke Ave – Parnell Heights
- 105 Milson – Summerhill
- 106 James Line – Pioneer Highway
- 107 Terrace End – Westbrook
- 108 Clyde Cres – Rugby St
- 114 Ashhurst Connector
- 121 City East – Massey
- 122 City West – Massey
- 123 Summerhill – Massey

Key

- MSBH Main St Bus Hub (MSBH)
- 101x - - Atawhai Road extension
- 106x - - Whakarongo School extension

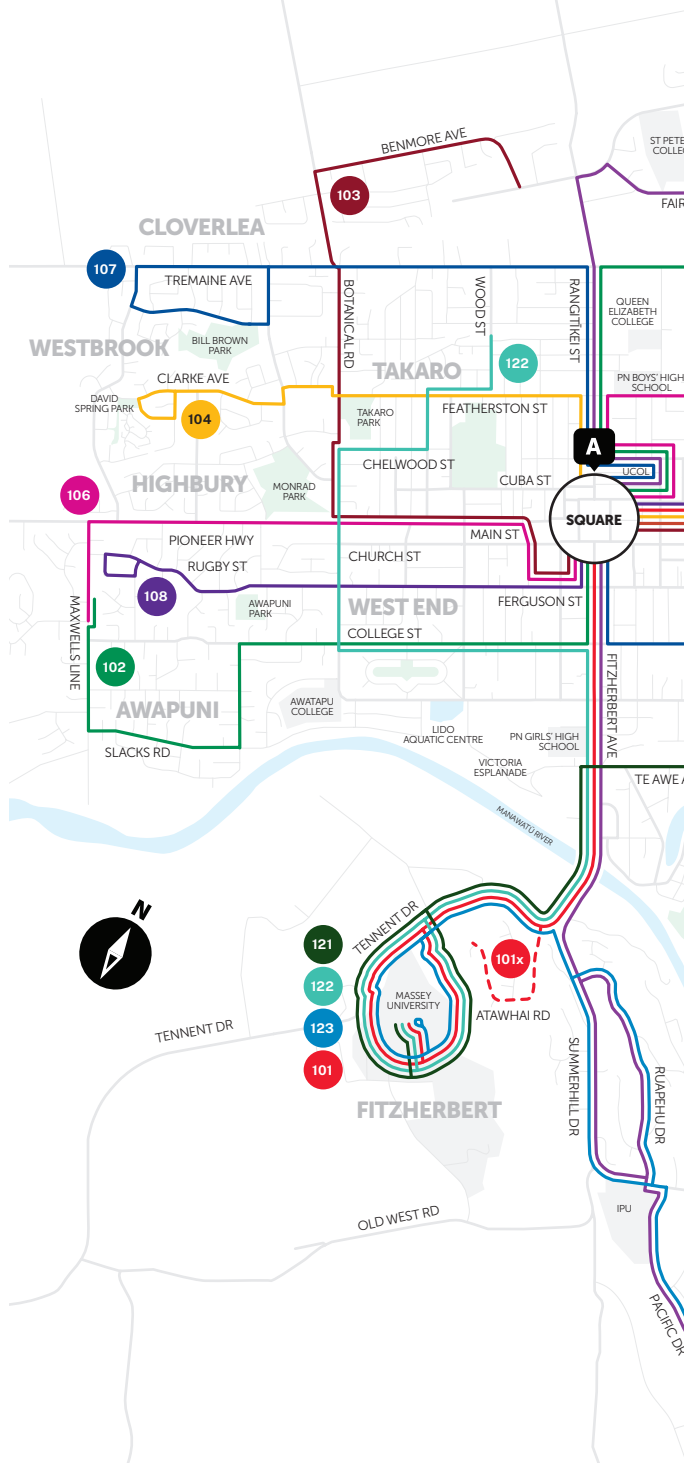


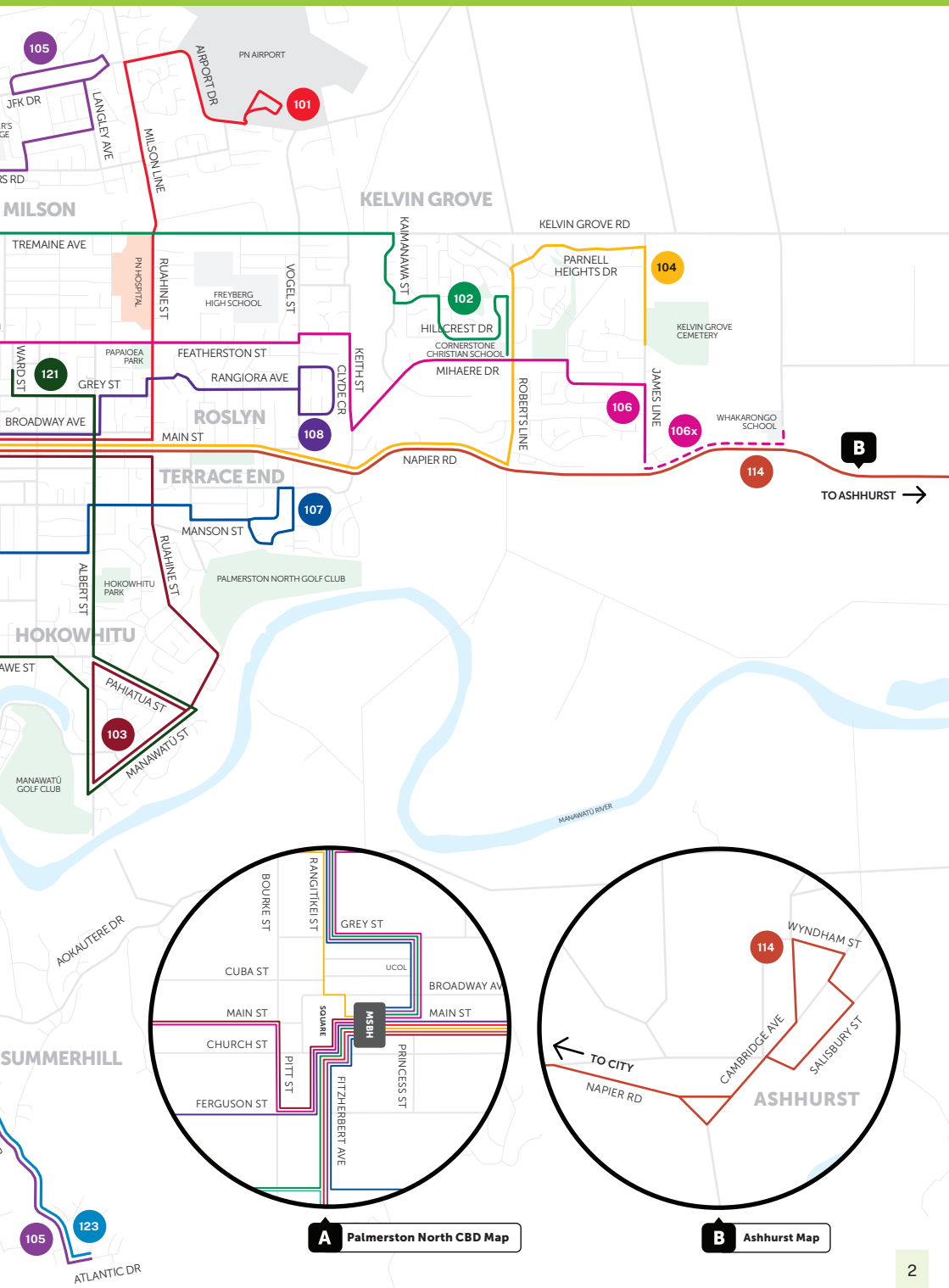


GET IT ON
 Google Play

Download on the
 App Store

Download the Transit app for real-time tracking





A Palmerston North CBD Map

B Ashhurst Map



101

To Airport

| Connects to: | 121 122 123 | | | 105 122 | 105 122 | 102 103 105 106 107 108 | MSBH | 103 104 114 | | | | |
|------------------------------|--|---------------------------------|----------------|--|--------------------------------|----------------------------------|-------------------|----------------|-------------------------------|---|-----------------|--------------------------------------|
| Bus route | ○ —●—○ —●—○ —●—○ —●—○ —●—○ —●—○ —●—○ —●—○ —●—○ —●—○ —●—○ | | | | | | | | | | | |
| Bus stops | Massey Terminal | AgResearch Massey University | 136 Atawhai Rd | Victoria Esplanade - Fitzherbert Entrance | PNGHS - 246 Fitzherbert Ave | Toyworld - 50 Fitzherbert Ave | MSBH - Platform 2 | 737 Main St | Papaioea Park - Ruahine St | Palmerston North Hospital - Ruahine St | 166 Milson Line | Palmerston North Airport Terminal |
| First bus AM | 6:27 | 6:30 | | 6:34 | 6:35 | 6:39 | 6:40 | 6:43 | 6:45 | 6:47 | 6:51 | 6:55 |
| AM | 6:57 | 7:01 | | 7:05 | 7:06 | 7:10 | 7:12 | 7:15 | 7:18 | 7:20 | 7:24 | 7:28 |
| | 7:17 | 7:21 | | 7:25 | 7:26 | 7:30 | 7:32 | 7:35 | 7:38 | 7:40 | 7:44 | 7:48 |
| | 7:32 | 7:36 | | 7:40 | 7:41 | 7:45 | 7:47 | 7:50 | 7:53 | 7:55 | 7:59 | 8:03 |
| 101x* | 7:44 | 7:48 | 7:52 | 7:58 | 7:59 | 8:03 | 8:05 | 8:08 | 8:11 | 8:13 | 8:17 | 8:21 |
| AM | 8:02 | 8:06 | | 8:10 | 8:11 | 8:15 | 8:17 | 8:20 | 8:23 | 8:25 | 8:29 | 8:33 |
| | 8:17 | 8:21 | | 8:25 | 8:26 | 8:30 | 8:32 | 8:35 | 8:38 | 8:40 | 8:44 | 8:48 |
| | 8:32 | 8:36 | | 8:40 | 8:41 | 8:45 | 8:47 | 8:50 | 8:53 | 8:55 | 8:59 | 9:03 |
| | 8:47 | 8:51 | | 8:55 | 8:56 | 9:00 | 9:02 | 9:05 | 9:08 | 9:10 | 9:14 | 9:18 |
| on these times past the hour | :02 :32 | :06 :36 | | :10 :40 | :11 :41 | :16 :46 | :18 :48 | :21 :51 | :24 :54 | :26 :56 | :30 :00 | :34 :04 |
| PM | 3:02 | 3:06 | | 3:11 | 3:12 | 3:18 | 3:20 | 3:23 | 3:26 | 3:29 | 3:33 | 3:37 |
| | 3:17 | 3:21 | | 3:26 | 3:27 | 3:33 | 3:35 | 3:38 | 3:41 | 3:44 | 3:48 | 3:52 |
| | 3:32 | 3:36 | | 3:41 | 3:42 | 3:48 | 3:50 | 3:53 | 3:56 | 3:59 | 4:03 | 4:07 |
| | 3:47 | 3:51 | | 3:56 | 3:57 | 4:03 | 4:05 | 4:08 | 4:11 | 4:14 | 4:18 | 4:22 |
| | 4:02 | 4:06 | | 4:11 | 4:12 | 4:18 | 4:20 | 4:23 | 4:26 | 4:29 | 4:33 | 4:37 |
| | 4:17 | 4:21 | | 4:26 | 4:27 | 4:33 | 4:35 | 4:38 | 4:41 | 4:44 | 4:48 | 4:52 |
| | 4:32 | 4:36 | | 4:41 | 4:42 | 4:48 | 4:50 | 4:53 | 4:56 | 4:59 | 5:03 | 5:07 |
| | 4:47 | 4:51 | | 4:56 | 4:57 | 5:03 | 5:05 | 5:08 | 5:11 | 5:14 | 5:18 | 5:22 |
| | 5:02 | 5:06 | | 5:11 | 5:12 | 5:18 | 5:20 | 5:23 | 5:26 | 5:29 | 5:33 | 5:37 |
| | 5:17 | 5:21 | | 5:26 | 5:27 | 5:33 | 5:35 | 5:38 | 5:41 | 5:44 | 5:48 | 5:52 |
| 5:32 | 5:36 | | 5:41 | 5:42 | 5:48 | 5:50 | 5:53 | 5:56 | 5:59 | 6:03 | 6:07 | |
| 5:47 | 5:51 | | 5:56 | 5:57 | 6:03 | 6:05 | 6:08 | 6:11 | 6:14 | 6:18 | 6:22 | |
| on these times past the hour | :02 :32 | :06 :36 | | :09 :39 | :10 :40 | :14 :44 | :15 :45 | :18 :48 | :20 :50 | :22 :52 | :26 :56 | :30 :00 |
| Last bus PM | 9:02 | 9:06 | | 9:09 | 9:10 | 9:14 | 9:15 | 9:18 | 9:20 | 9:22 | 9:26 | 9:30 |

Colombo Rd, University Ave, Tennent Dr, Fitzherbert Ave, The Square, Main St, Ruahine St, Milson Line, Airport Dr, Terminal Access Rd.

* This service operates as the 101x – Atawhai Rd extension.
Times in **BOLD** are scheduled, all other times are approximate.

For weekend and public holiday services see page 6.



101







To Massey

| Connects to: | | | | 103, 104, 114 | MSBH | 102, 103, 105, 106, 107, 108 | 102, 105, 107 | 105, 122 | 105, 122 | | |
|------------------------------|---------------------------------------|-----------------|--|---------------|-------------------|------------------------------|-----------------------------------|---------------------------------|---------------------|------------------------------|-----------------|
| Bus route | ○ — ○ — ○ — ● — ● — ● — ● — ● — ○ — ○ | | | | | | | | | | |
| Bus stops | Palmerston North Airport Terminal | 161 Milson Line | Opp Palmerston North Hospital - Ruahine St | 734 Main St | MSBH - Platform 3 | Kmart - Fitzherbert Ave | Quest Hotel - 117 Fitzherbert Ave | Opp PNGHS - 229 Fitzherbert Ave | 301 Fitzherbert Ave | Massey Vets - University Ave | Massey Terminal |
| First bus AM | 6:35 | 6:39 | 6:43 | 6:47 | 6:50 | 6:51 | 6:52 | 6:55 | 6:56 | 7:01 | 7:03 |
| AM | 7:05 | 7:09 | 7:13 | 7:17 | 7:20 | 7:21 | 7:22 | 7:25 | 7:26 | 7:31 | 7:33 |
| | 7:35 | 7:39 | 7:43 | 7:47 | 7:50 | 7:51 | 7:52 | 7:55 | 7:56 | 8:01 | 8:03 |
| | 8:05 | 8:09 | 8:13 | 8:17 | 8:20 | 8:21 | 8:22 | 8:25 | 8:26 | 8:31 | 8:33 |
| | 8:35 | 8:39 | 8:43 | 8:47 | 8:50 | 8:51 | 8:52 | 8:55 | 8:56 | 9:01 | 9:03 |
| | 9:10 | 9:14 | 9:18 | 9:22 | 9:25 | 9:27 | 9:29 | 9:33 | 9:34 | 9:39 | 9:41 |
| | 9:40 | 9:44 | 9:48 | 9:52 | 9:55 | 9:57 | 9:59 | 10:03 | 10:04 | 10:09 | 10:11 |
| on these times past the hour | :10 | :14 | :18 | :22 | :25 | :27 | :29 | :33 | :34 | :39 | :41 |
| | :40 | :44 | :48 | :52 | :55 | :57 | :59 | :03 | :04 | :09 | :11 |
| PM | 5:05 | 5:09 | 5:13 | 5:17 | 5:20 | 5:21 | 5:22 | 5:25 | 5:26 | 5:31 | 5:33 |
| | 5:35 | 5:39 | 5:43 | 5:47 | 5:50 | 5:51 | 5:52 | 5:55 | 5:56 | 6:01 | 6:03 |
| on these times past the hour | :05 | :09 | :13 | :17 | :20 | :21 | :22 | :25 | :26 | :31 | :33 |
| | :35 | :39 | :43 | :47 | :50 | :51 | :52 | :55 | :56 | :01 | :03 |
| Last bus PM | 9:05 | 9:09 | 9:13 | 9:17 | 9:20 | 9:21 | 9:22 | 9:25 | 9:26 | 9:31 | 9:33 |

Terminal Access Rd, Airport Dr, Milson Line, Ruahine St, Main St, The Square, Fitzherbert Ave, Tennent Dr, University Ave, Colombo Rd.

101











To Airport

| Connects to: |  |  |  |  |  |  | | | | | |
|------------------------------|---|---|---|---|---|---|-------------|-------------------------------|---|-----------------|--------------------------------------|
| Bus route | ○ —●—●—●—●—●—●—○—○—○—○—○ | | | | | | | | | | |
| Bus stops | Massey Terminal | AgResearch Massey University | Victoria Esplanade - Fitzherbert Entrance | PNGHS - 246 Fitzherbert Ave | Toyworld - 50 Fitzherbert Ave | MSBH - Platform 2 | 737 Main St | Papaioea Park - Ruahine St | Palmerston North Hospital - Ruahine St | 166 Milson Line | Palmerston North Airport Terminal |
| First bus AM | 6:35 | 6:39 | 6:42 | 6:43 | 6:47 | 6:48 | 6:51 | 6:53 | 6:55 | 6:59 | 7:03 |
| AM | 7:05 | 7:09 | 7:12 | 7:13 | 7:17 | 7:18 | 7:21 | 7:23 | 7:25 | 7:29 | 7:33 |
| | 7:35 | 7:39 | 7:42 | 7:43 | 7:47 | 7:48 | 7:51 | 7:53 | 7:55 | 7:59 | 8:03 |
| | 8:05 | 8:09 | 8:12 | 8:13 | 8:17 | 8:18 | 8:21 | 8:23 | 8:25 | 8:29 | 8:33 |
| | 8:35 | 8:39 | 8:42 | 8:43 | 8:47 | 8:48 | 8:51 | 8:53 | 8:55 | 8:59 | 9:03 |
| | 9:05 | 9:09 | 9:12 | 9:13 | 9:17 | 9:18 | 9:21 | 9:23 | 9:25 | 9:29 | 9:33 |
| | 9:35 | 9:39 | 9:43 | 9:44 | 9:48 | 9:50 | 9:54 | 9:56 | 9:58 | 10:02 | 10:06 |
| on these times past the hour | :35 | :39 | :43 | :44 | :48 | :50 | :54 | :56 | :58 | :02 | :06 |
| | :05 | :09 | :13 | :14 | :18 | :20 | :24 | :26 | :28 | :32 | :36 |
| PM | 3:35 | 3:39 | 3:42 | 3:43 | 3:47 | 3:48 | 3:51 | 3:53 | 3:55 | 3:59 | 4:03 |
| | 4:05 | 4:09 | 4:12 | 4:13 | 4:17 | 4:18 | 4:21 | 4:23 | 4:25 | 4:29 | 4:33 |
| on these times past the hour | :05 | :09 | :12 | :13 | :17 | :18 | :21 | :23 | :25 | :29 | :33 |
| | :35 | :39 | :42 | :43 | :47 | :48 | :51 | :53 | :55 | :59 | :03 |
| Last bus PM | 9:05 | 9:09 | 9:12 | 9:13 | 9:17 | 9:18 | 9:21 | 9:23 | 9:25 | 9:29 | 9:33 |

Colombo Rd, University Ave, Tennent Dr, Fitzherbert Ave, The Square, Main St, Ruahine St, Milson Line, Airport Dr, Terminal Access Rd.

102

To Roberts Line

| Connects to: |  | |  |  |   |  |   | | | |   | |
|------------------------------|---|--------------|---|---|---|---|---|--------------------------------------|------------------|----------------|--|-------------------------|
| Bus route | ● | ○ | ● | ● | ● | ● | ● | ○ | ○ | ○ | ○ | ● |
| Bus stops | 63 Maxwells Line | 74 Pitama Rd | 199 College St | 273 College St | 136 Fitzherbert Ave | MSBH - Platform 2 | 355 Rangitikei St | Opp Hospital Gate 8-741 Tremaine Ave | 889 Tremaine Ave | 5 Kaimanawa St | 5 Rhodes Dr | Woolworths Kelvin Grove |
| First bus AM | 6:35 | 6:37 | 6:39 | 6:41 | 6:44 | 6:46 | 6:51 | 6:55 | 6:56 | 6:59 | 7:01 | 7:05 |
| AM | 7:05 | 7:08 | 7:10 | 7:12 | 7:16 | 7:19 | 7:25 | 7:30 | 7:32 | 7:35 | 7:37 | 7:41 |
| | 7:20 | 7:23 | 7:25 | 7:27 | 7:31 | 7:34 | 7:40 | 7:45 | 7:47 | 7:50 | 7:52 | 7:56 |
| | 7:35 | 7:38 | 7:40 | 7:42 | 7:46 | 7:49 | 7:55 | 8:00 | 8:02 | 8:05 | 8:07 | 8:11 |
| | 7:50 | 7:53 | 7:55 | 7:57 | 8:01 | 8:04 | 8:10 | 8:15 | 8:17 | 8:20 | 8:22 | 8:26 |
| | 8:05 | 8:08 | 8:10 | 8:12 | 8:16 | 8:19 | 8:25 | 8:30 | 8:32 | 8:35 | 8:37 | 8:41 |
| | 8:20 | 8:23 | 8:25 | 8:27 | 8:31 | 8:34 | 8:40 | 8:45 | 8:47 | 8:50 | 8:52 | 8:56 |
| | 8:35 | 8:38 | 8:40 | 8:42 | 8:46 | 8:49 | 8:55 | 9:00 | 9:02 | 9:05 | 9:07 | 9:11 |
| | 8:50 | 8:53 | 8:55 | 8:57 | 9:01 | 9:04 | 9:10 | 9:15 | 9:17 | 9:20 | 9:22 | 9:26 |
| on these times past the hour | :15 :45 | :18 :48 | :20 :50 | :22 :52 | :26 :56 | :29 :59 | :36 :06 | :41 :11 | :43 :13 | :46 :16 | :48 :18 | :52 :22 |
| PM | 3:10 | 3:13 | 3:15 | 3:17 | 3:21 | 3:24 | 3:32 | 3:37 | 3:39 | 3:42 | 3:44 | 3:48 |
| | 3:25 | 3:28 | 3:30 | 3:32 | 3:36 | 3:39 | 3:47 | 3:52 | 3:54 | 3:57 | 3:59 | 4:03 |
| | 3:40 | 3:43 | 3:45 | 3:47 | 3:51 | 3:54 | 4:02 | 4:07 | 4:09 | 4:12 | 4:14 | 4:18 |
| | 3:55 | 3:58 | 4:00 | 4:02 | 4:06 | 4:09 | 4:17 | 4:22 | 4:24 | 4:27 | 4:29 | 4:33 |
| | 4:10 | 4:13 | 4:15 | 4:17 | 4:21 | 4:24 | 4:32 | 4:37 | 4:39 | 4:42 | 4:44 | 4:48 |
| | 4:25 | 4:28 | 4:30 | 4:32 | 4:36 | 4:39 | 4:47 | 4:52 | 4:54 | 4:57 | 4:59 | 5:03 |
| | 4:40 | 4:43 | 4:45 | 4:47 | 4:51 | 4:54 | 5:02 | 5:07 | 5:09 | 5:12 | 5:14 | 5:18 |
| | 4:55 | 4:58 | 5:00 | 5:02 | 5:06 | 5:09 | 5:17 | 5:22 | 5:24 | 5:27 | 5:29 | 5:33 |
| | 5:10 | 5:13 | 5:15 | 5:17 | 5:21 | 5:24 | 5:32 | 5:37 | 5:39 | 5:42 | 5:44 | 5:48 |
| | 5:25 | 5:28 | 5:30 | 5:32 | 5:36 | 5:39 | 5:47 | 5:52 | 5:54 | 5:57 | 5:59 | 6:03 |
| 5:40 | 5:43 | 5:45 | 5:47 | 5:51 | 5:54 | 6:02 | 6:07 | 6:09 | 6:12 | 6:14 | 6:18 | |
| 5:55 | 5:57 | 5:59 | 6:01 | 6:04 | 6:06 | 6:11 | 6:15 | 6:16 | 6:19 | 6:21 | 6:25 | |
| on these times past the hour | :20 :50 | :22 :52 | :24 :54 | :26 :56 | :29 :59 | :31 :01 | :36 :06 | :40 :09 | :41 :11 | :44 :14 | :46 :16 | :50 :20 |
| Last bus PM | 8:50 | 8:52 | 8:54 | 8:56 | 8:59 | 9:01 | 9:06 | 9:09 | 9:11 | 9:14 | 9:16 | 9:20 |

Maxwells Line, Slacks Rd, Pitama Rd, College St, Fitzherbert Ave, The Square, Main St, Princess St, Grey St, Rangitikei St, Tremaine Ave, Kaimanawa St, Rhodes Dr, Hillcrest Dr, Peter Hall Dr, Roberts Line.



102









To Maxwells Line

| Connects to: | | | | | | | | | | | | | | |
|------------------------------|--------------------------------|-------------|----------------|------------------|-----------------------------------|-------------------|-------------------|-------------------------------------|----------------|----------------|--------------|-----------------------------------|---|---|
| Bus route | ● | ○ | ○ | ○ | ○ | ● | ● | ● | ● | ● | ● | ○ | ○ | ● |
| Bus stops | Opp Woolworths Kelvin Grove | 4 Rhodes Dr | 2 Kaimanawa St | 918 Tremaine Ave | Hospital Gate 8 - Tremaine Ave | 382 Rangitikei St | MSBH - Platform 3 | Quest Hotel - 17 Fitzherbert Ave | 258 College St | 178 College St | 81 Pitama Rd | Rangitāne Park - Maxwells Line | | |
| First bus AM | 6:25 | 6:29 | 6:31 | 6:34 | 6:35 | 6:39 | 6:45 | 6:46 | 6:48 | 6:50 | 6:52 | 6:56 | | |
| AM | 6:55 | 6:59 | 7:01 | 7:04 | 7:05 | 7:09 | 7:15 | 7:16 | 7:18 | 7:20 | 7:22 | 7:26 | | |
| | 7:10 | 7:14 | 7:16 | 7:19 | 7:21 | 7:26 | 7:33 | 7:35 | 7:39 | 7:41 | 7:43 | 7:47 | | |
| | 7:25 | 7:29 | 7:31 | 7:34 | 7:36 | 7:41 | 7:48 | 7:50 | 7:54 | 7:56 | 7:58 | 8:02 | | |
| | 7:40 | 7:44 | 7:46 | 7:49 | 7:51 | 7:56 | 8:03 | 8:05 | 8:09 | 8:11 | 8:13 | 8:17 | | |
| | 7:55 | 7:59 | 8:01 | 8:04 | 8:06 | 8:11 | 8:18 | 8:20 | 8:24 | 8:26 | 8:28 | 8:32 | | |
| | 8:10 | 8:14 | 8:16 | 8:19 | 8:21 | 8:26 | 8:33 | 8:35 | 8:39 | 8:41 | 8:43 | 8:47 | | |
| | 8:25 | 8:29 | 8:31 | 8:34 | 8:36 | 8:41 | 8:48 | 8:50 | 8:54 | 8:56 | 8:58 | 9:02 | | |
| | 8:40 | 8:44 | 8:46 | 8:49 | 8:51 | 8:56 | 9:03 | 9:05 | 9:09 | 9:11 | 9:13 | 9:17 | | |
| 8:55 | 8:59 | 9:01 | 9:04 | 9:06 | 9:11 | 9:18 | 9:20 | 9:24 | 9:26 | 9:28 | 9:32 | | | |
| on these times past the hour | :25 | :29 | :31 | :34 | :36 | :41 | :48 | :50 | :54 | :56 | :59 | :03 | | |
| | :55 | :59 | :01 | :04 | :06 | :11 | :18 | :20 | :24 | :26 | :29 | :33 | | |
| PM | 2:50 | 2:54 | 2:56 | 2:59 | 3:01 | 3:06 | 3:13 | 3:15 | 3:19 | 3:21 | 3:24 | 3:28 | | |
| | 3:10 | 3:14 | 3:16 | 3:20 | 3:22 | 3:27 | 3:35 | 3:37 | 3:42 | 3:44 | 3:47 | 3:51 | | |
| | 3:25 | 3:29 | 3:31 | 3:35 | 3:37 | 3:42 | 3:50 | 3:52 | 3:57 | 3:59 | 4:02 | 4:06 | | |
| | 3:40 | 3:44 | 3:46 | 3:50 | 3:52 | 3:57 | 4:05 | 4:07 | 4:12 | 4:14 | 4:17 | 4:21 | | |
| | 3:55 | 3:59 | 4:01 | 4:05 | 4:07 | 4:12 | 4:20 | 4:22 | 4:27 | 4:29 | 4:32 | 4:36 | | |
| | 4:10 | 4:14 | 4:16 | 4:20 | 4:22 | 4:27 | 4:35 | 4:37 | 4:42 | 4:44 | 4:47 | 4:51 | | |
| | 4:25 | 4:29 | 4:31 | 4:35 | 4:37 | 4:42 | 4:50 | 4:52 | 4:57 | 4:59 | 5:02 | 5:06 | | |
| | 4:40 | 4:44 | 4:46 | 4:50 | 4:52 | 4:57 | 5:05 | 5:07 | 5:12 | 5:14 | 5:17 | 5:21 | | |
| | 4:55 | 4:59 | 5:01 | 5:05 | 5:07 | 5:12 | 5:20 | 5:22 | 5:27 | 5:29 | 5:32 | 5:36 | | |
| | 5:10 | 5:14 | 5:16 | 5:20 | 5:22 | 5:27 | 5:35 | 5:37 | 5:42 | 5:44 | 5:47 | 5:51 | | |
| | 5:25 | 5:29 | 5:31 | 5:35 | 5:37 | 5:42 | 5:50 | 5:52 | 5:57 | 5:59 | 6:02 | 6:06 | | |
| 5:45 | 5:49 | 5:51 | 5:55 | 5:57 | 6:02 | 6:10 | 6:12 | 6:17 | 6:19 | 6:22 | 6:26 | | | |
| on these times past the hour | :15 | :19 | :21 | :24 | :25 | :29 | :35 | :36 | :38 | :40 | :42 | :46 | | |
| | :45 | :49 | :50 | :54 | :55 | :59 | :05 | :06 | :08 | :10 | :12 | :16 | | |
| Last bus PM | 8:45 | 8:49 | 8:51 | 8:54 | 8:55 | 8:59 | 9:05 | 9:06 | 9:08 | 9:10 | 9:12 | 9:16 | | |

Roberts Line, Peter Hall Dr, Hillcrest Dr, Rhodes Dr, Kaimanawa St, Tremaine Ave, Rangitikei St, Grey St, Princess St, Main St, The Square, Fitzherbert Ave, College St, Pitama Rd, Slacks Rd, Maxwells Line.

102

To Roberts Line

| Connects to: |  | |  |  |   |  |   | | | |   | |
|------------------------------|---|--------------|---|---|---|---|---|--------------------------------------|------------------|----------------|--|-------------------------|
| Bus route | ○ | ○ | ○ | ○ | ● | ● | ● | ● | ● | ○ | ○ | |
| Bus stops | 63 Maxwells Line | 74 Pitama Rd | 199 College St | 273 College St | 136 Fitzherbert Ave | MSBH - Platform 2 | 355 Rangitikei St | Opp Hospital Gate 8-741 Tremaine Ave | 889 Tremaine Ave | 5 Kaimanawa St | 5 Rhodes Dr | Woolworths Kelvin Grove |
| First bus AM | 6:40 | 6:42 | 6:44 | 6:45 | 6:48 | 6:50 | 6:55 | 6:59 | 7:00 | 7:03 | 7:05 | 7:09 |
| AM | 7:10 | 7:12 | 7:14 | 7:15 | 7:18 | 7:20 | 7:25 | 7:29 | 7:30 | 7:33 | 7:35 | 7:39 |
| | 7:40 | 7:42 | 7:44 | 7:45 | 7:48 | 7:50 | 7:55 | 7:59 | 8:00 | 8:03 | 8:05 | 8:09 |
| | 8:10 | 8:12 | 8:14 | 8:15 | 8:18 | 8:20 | 8:25 | 8:29 | 8:30 | 8:33 | 8:35 | 8:39 |
| | 8:40 | 8:42 | 8:44 | 8:45 | 8:48 | 8:50 | 8:55 | 8:59 | 9:00 | 9:03 | 9:05 | 9:09 |
| on these times past the hour | :10 | :13 | :15 | :17 | :21 | :24 | :30 | :34 | :36 | :39 | :41 | :45 |
| | :40 | :43 | :45 | :47 | :51 | :54 | :00 | :04 | :06 | :09 | :11 | :15 |
| PM | 4:10 | 4:13 | 4:15 | 4:17 | 4:20 | 4:23 | 4:29 | 4:33 | 4:34 | 4:37 | 4:39 | 4:43 |
| | 4:40 | 4:43 | 4:45 | 4:47 | 4:50 | 4:53 | 4:59 | 5:03 | 5:04 | 5:07 | 5:09 | 5:13 |
| | 5:10 | 5:13 | 5:15 | 5:17 | 5:20 | 5:23 | 5:29 | 5:33 | 5:34 | 5:37 | 5:39 | 5:43 |
| | 5:40 | 5:43 | 5:45 | 5:47 | 5:50 | 5:53 | 5:59 | 6:03 | 6:04 | 6:07 | 6:09 | 6:13 |
| on these times past the hour | :10 | :12 | :14 | :15 | :18 | :20 | :25 | :29 | :30 | :33 | :35 | :39 |
| | :40 | :42 | :44 | :45 | :48 | :50 | :55 | :59 | :00 | :03 | :05 | :09 |
| Last bus PM | 9:10 | 9:12 | 9:14 | 9:15 | 9:18 | 9:20 | 9:25 | 9:29 | 9:30 | 9:33 | 9:35 | 9:39 |

Maxwells Line, Slacks Rd, Pitama Rd, College St, Fitzherbert Ave, The Square, Main St, Princess St, Grey St, Rangitikei St, Tremaine Ave, Kaimanawa St, Rhodes Dr, Hillcrest Dr, Peter Hall Dr, Roberts Line.



102

To Maxwells Line

| Connects to: | | | | | | | | | | | | | | |
|------------------------------|--------------------------------|-------------|----------------|------------------|-----------------------------------|-------------------|-------------------|-------------------------------------|----------------|----------------|--------------|-----------------------------------|---|---|
| Bus route | ○ | ○ | ○ | ○ | ● | ● | ● | ● | ● | ● | ○ | ○ | ○ | ○ |
| Bus stops | Opp Woolworths Kelvin Grove | 4 Rhodes Dr | 2 Kaimanawa St | 918 Tremaine Ave | Hospital Gate 8 - Tremaine Ave | 382 Rangitikei St | MSBH - Platform 3 | Quest Hotel - 17 Fitzherbert Ave | 258 College St | 178 College St | 81 Pitama Rd | Rangitāne Park - Maxwells Line | | |
| First bus AM | 6:25 | 6:29 | 6:31 | 6:34 | 6:36 | 6:40 | 6:45 | 6:46 | 6:48 | 6:50 | 6:52 | 6:55 | | |
| AM | 6:55 | 6:59 | 7:01 | 7:04 | 7:06 | 7:10 | 7:15 | 7:16 | 7:18 | 7:20 | 7:22 | 7:25 | | |
| | 7:25 | 7:29 | 7:31 | 7:34 | 7:36 | 7:40 | 7:45 | 7:46 | 7:48 | 7:50 | 7:52 | 7:56 | | |
| | 7:55 | 7:59 | 8:01 | 8:04 | 8:06 | 8:10 | 8:15 | 8:16 | 8:18 | 8:20 | 8:22 | 8:26 | | |
| | 8:25 | 8:29 | 8:31 | 8:34 | 8:36 | 8:40 | 8:45 | 8:46 | 8:48 | 8:50 | 8:52 | 8:56 | | |
| on these times past the hour | :55 | :59 | :01 | :04 | :06 | :11 | :16 | :17 | :19 | :21 | :23 | :27 | | |
| | :25 | :29 | :31 | :34 | :36 | :42 | :48 | :50 | :53 | :55 | :57 | :01 | | |
| PM | 3:55 | 3:59 | 4:01 | 4:04 | 4:06 | 4:10 | 4:16 | 4:18 | 4:21 | 4:23 | 4:25 | 4:29 | | |
| | 4:25 | 4:29 | 4:31 | 4:34 | 4:36 | 4:40 | 4:46 | 4:48 | 4:51 | 4:53 | 4:55 | 4:59 | | |
| | 4:55 | 4:59 | 5:01 | 5:04 | 5:06 | 5:10 | 5:16 | 5:18 | 5:21 | 5:23 | 5:25 | 5:29 | | |
| | 5:25 | 5:29 | 5:31 | 5:34 | 5:36 | 5:40 | 5:46 | 5:48 | 5:51 | 5:53 | 5:55 | 5:59 | | |
| on these times past the hour | :55 | :59 | :01 | :04 | :06 | :10 | :16 | :18 | :20 | :22 | :24 | :27 | | |
| | :25 | :29 | :31 | :34 | :36 | :40 | :46 | :48 | :50 | :52 | :54 | :57 | | |
| Last bus PM | 8:55 | 8:59 | 9:01 | 9:04 | 9:06 | 9:10 | 9:16 | 9:18 | 9:20 | 9:22 | 9:24 | 9:27 | | |

Roberts Line, Peter Hall Dr, Hillcrest Dr, Rhodes Dr, Kaimanawa St, Tremaine Ave, Rangitikei St, Grey St, Princess St, Main St, The Square, Fitzherbert Ave, College St, Pitama Rd, Slacks Rd, Maxwells Line.



103

To Hokowhitu

| Connects to: | | | | | 106 | 101, 102, 105, 106, 107, 108 | MSBH | 101, 104, 114 | | | 121 | |
|------------------------------|---|----------------|-----------------|------------------|-------------------|-------------------------------|-------------------|---------------|----------------|----------------|---------------|-----------------------------------|
| Bus route | ○ — ○ — ○ — ○ — ● — ● — ● — ● — ○ — ○ — ● — ○ | | | | | | | | | | | |
| Bus stops | 142 Benmore Ave | 26 Benmore Ave | 11 Botanical Rd | 233 Botanical Rd | Pioneer New World | Toyworld - 50 Fitzherbert Ave | MSBH - Platform 2 | 737 Main St | 347 Ruahine St | 555 Ruahine St | 486 Albert St | 362 Albert St - Hokowhitu Village |
| First bus AM | 6:35 | 6:37 | 6:39 | 6:42 | 6:43 | 6:48 | 6:50 | 6:53 | 6:55 | 6:57 | 7:00 | 7:02 |
| AM | 7:05 | 7:07 | 7:09 | 7:12 | 7:13 | 7:18 | 7:20 | 7:23 | 7:25 | 7:27 | 7:30 | 7:32 |
| | 7:20 | 7:22 | 7:24 | 7:26 | 7:28 | 7:33 | 7:35 | 7:38 | 7:40 | 7:42 | 7:45 | 7:47 |
| | 7:35 | 7:37 | 7:39 | 7:41 | 7:43 | 7:48 | 7:50 | 7:53 | 7:55 | 7:57 | 8:00 | 8:02 |
| | 7:50 | 7:52 | 7:54 | 7:56 | 7:58 | 8:03 | 8:05 | 8:08 | 8:10 | 8:12 | 8:15 | 8:17 |
| | 8:05 | 8:07 | 8:09 | 8:11 | 8:13 | 8:18 | 8:20 | 8:23 | 8:25 | 8:27 | 8:30 | 8:32 |
| | 8:20 | 8:22 | 8:24 | 8:26 | 8:28 | 8:33 | 8:35 | 8:38 | 8:40 | 8:42 | 8:45 | 8:47 |
| | 8:35 | 8:37 | 8:39 | 8:41 | 8:43 | 8:48 | 8:50 | 8:53 | 8:55 | 8:57 | 9:00 | 9:02 |
| | 8:50 | 8:52 | 8:54 | 8:56 | 8:58 | 9:03 | 9:05 | 9:08 | 9:10 | 9:12 | 9:15 | 9:17 |
| on these times past the hour | :05 :35 | :07 :37 | :09 :39 | :11 :41 | :13 :43 | :18 :48 | :20 :50 | :23 :53 | :25 :55 | :27 :57 | :30 :00 | :32 :02 |
| PM | 3:05 | 3:07 | 3:09 | 3:12 | 3:13 | 3:18 | 3:20 | 3:23 | 3:25 | 3:27 | 3:30 | 3:32 |
| | 3:20 | 3:22 | 3:24 | 3:27 | 3:28 | 3:33 | 3:35 | 3:38 | 3:40 | 3:42 | 3:45 | 3:47 |
| | 3:35 | 3:37 | 3:39 | 3:42 | 3:43 | 3:48 | 3:50 | 3:53 | 3:55 | 3:57 | 4:00 | 4:02 |
| | 3:50 | 3:52 | 3:54 | 3:57 | 3:58 | 4:03 | 4:05 | 4:08 | 4:10 | 4:12 | 4:15 | 4:17 |
| | 4:05 | 4:07 | 4:09 | 4:12 | 4:13 | 4:18 | 4:20 | 4:23 | 4:25 | 4:27 | 4:30 | 4:32 |
| | 4:20 | 4:22 | 4:24 | 4:27 | 4:28 | 4:33 | 4:35 | 4:38 | 4:40 | 4:42 | 4:45 | 4:47 |
| | 4:35 | 4:37 | 4:39 | 4:42 | 4:43 | 4:48 | 4:50 | 4:53 | 4:55 | 4:57 | 5:00 | 5:02 |
| | 4:50 | 4:52 | 4:54 | 4:57 | 4:58 | 5:03 | 5:05 | 5:08 | 5:10 | 5:12 | 5:15 | 5:17 |
| | 5:05 | 5:07 | 5:09 | 5:12 | 5:13 | 5:18 | 5:20 | 5:23 | 5:25 | 5:27 | 5:30 | 5:32 |
| | 5:20 | 5:22 | 5:24 | 5:27 | 5:28 | 5:33 | 5:35 | 5:38 | 5:40 | 5:42 | 5:45 | 5:47 |
| 5:35 | 5:37 | 5:39 | 5:42 | 5:43 | 5:48 | 5:50 | 5:53 | 5:55 | 5:57 | 6:00 | 6:02 | |
| on these times past the hour | :50 :20 | :52 :22 | :54 :24 | :57 :26 | :58 :28 | :03 :33 | :05 :35 | :08 :38 | :10 :40 | :12 :42 | :15 :45 | :17 :47 |
| Last bus PM | 8:50 | 8:52 | 8:54 | 8:56 | 8:58 | 9:03 | 9:05 | 9:08 | 9:10 | 9:12 | 9:15 | 9:17 |

Benmore Ave, Botanical Rd, Pioneer Highway, Pitt St, Ferguson St, Fitzherbert Ave, The Square, Main St, Ruahine St, Manawātū St, Albert St.



103

To Cloverlea

| Connects to: | | 121 | | 101, 104, 114 | MSBH | 101, 102, 105, 106, 107, 108 | 106 | 106 | | | | |
|------------------------------|-----------------------------------|----------------|--------------------|---------------|-------------------|------------------------------|---------------------------|--|------------------|-----------------|----------------|-----------------|
| Bus route | ○ | ● | ○ | ● | ● | ● | ● | ● | ○ | ○ | ○ | ○ |
| Bus stops | 362 Albert St - Hokowhitu Village | 41 Pahiatua St | Opp 555 Ruahine St | 734 Main St | MSBH - Platform 3 | Kmart - Fitzherbert Ave | City Fitness - 80 Pitt St | 212 Main St East - Warehouse Pioneer Highway | 234 Botanical Rd | 10 Botanical Rd | 27 Benmore Ave | 155 Benmore Ave |
| First bus AM | 6:34 | 6:35 | 6:37 | 6:43 | 6:46 | 6:48 | 6:50 | 6:53 | 6:55 | 6:57 | 6:59 | 7:01 |
| AM | 7:04 | 7:05 | 7:07 | 7:13 | 7:16 | 7:18 | 7:20 | 7:23 | 7:25 | 7:27 | 7:29 | 7:31 |
| | 7:19 | 7:20 | 7:22 | 7:28 | 7:31 | 7:33 | 7:35 | 7:38 | 7:40 | 7:42 | 7:44 | 7:46 |
| | 7:34 | 7:35 | 7:37 | 7:43 | 7:46 | 7:48 | 7:50 | 7:53 | 7:55 | 7:57 | 7:59 | 8:01 |
| | 7:49 | 7:50 | 7:52 | 7:58 | 8:01 | 8:03 | 8:05 | 8:08 | 8:10 | 8:12 | 8:14 | 8:16 |
| | 8:04 | 8:05 | 8:07 | 8:13 | 8:16 | 8:18 | 8:20 | 8:23 | 8:25 | 8:27 | 8:29 | 8:31 |
| | 8:19 | 8:20 | 8:22 | 8:28 | 8:31 | 8:33 | 8:35 | 8:38 | 8:40 | 8:42 | 8:44 | 8:46 |
| | 8:34 | 8:35 | 8:37 | 8:43 | 8:46 | 8:48 | 8:50 | 8:53 | 8:55 | 8:57 | 8:59 | 9:01 |
| | 8:49 | 8:50 | 8:52 | 8:58 | 9:01 | 9:03 | 9:05 | 9:08 | 9:10 | 9:12 | 9:14 | 9:16 |
| on these times past the hour | :04 :34 | :05 :35 | :07 :37 | :13 :43 | :16 :46 | :18 :48 | :20 :50 | :23 :53 | :25 :55 | :27 :57 | :29 :59 | :31 :01 |
| PM | 3:04 | 3:05 | 3:07 | 3:13 | 3:16 | 3:18 | 3:20 | 3:23 | 3:25 | 3:27 | 3:29 | 3:31 |
| | 3:19 | 3:20 | 3:22 | 3:28 | 3:31 | 3:33 | 3:35 | 3:38 | 3:40 | 3:42 | 3:44 | 3:46 |
| | 3:34 | 3:35 | 3:37 | 3:43 | 3:46 | 3:48 | 3:50 | 3:53 | 3:55 | 3:57 | 3:59 | 4:01 |
| | 3:49 | 3:50 | 3:52 | 3:58 | 4:01 | 4:03 | 4:05 | 4:08 | 4:10 | 4:12 | 4:14 | 4:16 |
| | 4:04 | 4:05 | 4:07 | 4:13 | 4:16 | 4:18 | 4:20 | 4:23 | 4:25 | 4:27 | 4:29 | 4:31 |
| | 4:19 | 4:20 | 4:22 | 4:28 | 4:31 | 4:33 | 4:35 | 4:38 | 4:40 | 4:42 | 4:44 | 4:46 |
| | 4:34 | 4:35 | 4:37 | 4:43 | 4:46 | 4:48 | 4:50 | 4:53 | 4:55 | 4:57 | 4:59 | 5:01 |
| | 4:49 | 4:50 | 4:52 | 4:58 | 5:01 | 5:03 | 5:05 | 5:08 | 5:10 | 5:12 | 5:14 | 5:16 |
| | 5:04 | 5:05 | 5:07 | 5:13 | 5:16 | 5:18 | 5:20 | 5:23 | 5:25 | 5:27 | 5:29 | 5:31 |
| | 5:19 | 5:20 | 5:22 | 5:28 | 5:31 | 5:33 | 5:35 | 5:38 | 5:40 | 5:42 | 5:44 | 5:46 |
| | 5:34 | 5:35 | 5:37 | 5:43 | 5:46 | 5:48 | 5:50 | 5:53 | 5:55 | 5:57 | 5:59 | 6:01 |
| on these times past the hour | :49 :19 | :50 :20 | :52 :22 | :58 :28 | :01 :31 | :03 :33 | :05 :35 | :08 :38 | :10 :40 | :12 :42 | :14 :44 | :16 :46 |
| Last bus PM | 8:49 | 8:50 | 8:52 | 8:58 | 9:01 | 9:03 | 9:05 | 9:08 | 9:10 | 9:12 | 9:14 | 9:16 |

Albert St, Pahiatua St, Ruahine St, Main St, The Square, Fitzherbert Ave, Ferguson St, Pitt St, Pioneer Highway, Botanical Rd, Benmore Ave.



103

To Hokowhitu

| | | | | | | | | | | | | |
|------------------------------|-----------------|----------------|-----------------|------------------|-------------------|-------------------------------|-------------------|---------------|----------------|----------------|---------------|-----------------------------------|
| Connects to: | | | | | 106 | 101, 102, 105, 106, 107, 108 | MSBH | 101, 104, 114 | | | 121 | |
| Bus route | ○ | ○ | ○ | ○ | ● | ● | ● | ● | ○ | ○ | ● | ○ |
| Bus stops | 142 Benmore Ave | 26 Benmore Ave | 11 Botanical Rd | 233 Botanical Rd | Pioneer New World | Toyworld - 50 Fitzherbert Ave | MSBH - Platform 2 | 737 Main St | 347 Ruahine St | 555 Ruahine St | 486 Albert St | 362 Albert St - Hokowhitu Village |
| First bus AM | 6:35 | 6:37 | 6:39 | 6:42 | 6:43 | 6:48 | 6:50 | 6:53 | 6:55 | 6:57 | 7:00 | 7:02 |
| on these times past the hour | :05 | :07 | :09 | :11 | :13 | :18 | :20 | :23 | :25 | :27 | :30 | :32 |
| | :35 | :37 | :39 | :41 | :43 | :48 | :50 | :53 | :55 | :57 | :00 | :02 |
| Last bus PM | 9:05 | 9:07 | 9:09 | 9:11 | 9:13 | 9:18 | 9:20 | 9:23 | 9:25 | 9:27 | 9:30 | 9:32 |

Benmore Ave, Botanical Rd, Pioneer Highway, Pitt St, Ferguson St, Fitzherbert Ave, The Square, Main St, Ruahine St, Manawatū St, Albert St.













103

To Cloverlea

| | | | | | | | | | | | | |
|------------------------------|-----------------------------------|----------------|--------------------|-------------|-------------------|-------------------------|---------------------------|--|------------------|-----------------|----------------|-----------------|
| Connects to: | | | | 121 | MSBH | 101, 104, 114 | | 101, 102, 105, 106, 107, 108 | 106 | 106 | | |
| Bus route | ○ | ○ | ○ | ● | ● | ● | ○ | ● | ● | ● | ○ | ○ |
| Bus stops | 362 Albert St - Hokowhitu Village | 41 Pahiatua St | Opp 555 Ruahine St | 734 Main St | MSBH - Platform 3 | Kmart - Fitzherbert Ave | City Fitness - 80 Pitt St | 212 Main St East - Warehouse Pioneer Highway | 234 Botanical Rd | 10 Botanical Rd | 27 Benmore Ave | 155 Benmore Ave |
| First bus AM | 6:34 | 6:35 | 6:37 | 6:43 | 6:46 | 6:48 | 6:50 | 6:53 | 6:55 | 6:57 | 6:59 | 7:01 |
| on these times past the hour | :04 | :05 | :07 | :13 | :16 | :18 | :20 | :23 | :25 | :27 | :29 | :31 |
| | :34 | :35 | :37 | :43 | :46 | :48 | :50 | :53 | :55 | :57 | :59 | :01 |
| Last bus PM | 9:04 | 9:05 | 9:07 | 9:13 | 9:16 | 9:18 | 9:20 | 9:23 | 9:25 | 9:27 | 9:29 | 9:31 |

Albert St, Pahiatua St, Ruahine St, Main St, The Square, Fitzherbert Ave, Ferguson St, Pitt St, Pioneer Highway, Botanical Rd, Benmore Ave.

104 To Clarke Ave

| Connects to: | | |   | |  |     |  |     | | | | |
|------------------------------|---|-----------------------|---|--------------------------------|---|--|---|--|--------------------------|-------------------|------------------|--------------------------------|
| Bus route | ○ — ○ — ● — ○ — ● — ● — ● — ● — ○ — ○ — ○ — ○ | | | | | | | | | | | |
| Bus stops | 95 James Line | 33 Parnell Heights Dr | Woolworths Kelvin Grove | Opp Bupa Riverstone Retirement | 806 Main St | 622 Main St | MSBH - Platform 3 | 183 Rangitikei St | Woolworths Rangitikei St | 86 Featherston St | 26 Brentwood Ave | Arvida Olive Tree - Dalwood Gr |
| First bus AM | 6:31 | 6:33 | 6:35 | 6:38 | 6:40 | 6:42 | 6:44 | 6:49 | 6:51 | 6:53 | 6:55 | 6:59 |
| AM | 7:01 | 7:03 | 7:05 | 7:08 | 7:10 | 7:12 | 7:14 | 7:19 | 7:21 | 7:23 | 7:25 | 7:29 |
| | 7:16 | 7:18 | 7:20 | 7:23 | 7:25 | 7:27 | 7:29 | 7:34 | 7:36 | 7:38 | 7:40 | 7:44 |
| | 7:31 | 7:33 | 7:35 | 7:38 | 7:40 | 7:42 | 7:44 | 7:49 | 7:51 | 7:53 | 7:55 | 7:59 |
| | 7:46 | 7:48 | 7:50 | 7:53 | 7:55 | 7:57 | 7:59 | 8:04 | 8:06 | 8:08 | 8:10 | 8:14 |
| | 8:01 | 8:03 | 8:05 | 8:08 | 8:10 | 8:12 | 8:14 | 8:19 | 8:21 | 8:23 | 8:25 | 8:29 |
| | 8:16 | 8:18 | 8:20 | 8:23 | 8:25 | 8:27 | 8:29 | 8:34 | 8:36 | 8:38 | 8:40 | 8:44 |
| | 8:31 | 8:33 | 8:35 | 8:38 | 8:40 | 8:42 | 8:44 | 8:49 | 8:51 | 8:53 | 8:55 | 8:59 |
| | 8:46 | 8:48 | 8:50 | 8:53 | 8:55 | 8:57 | 8:59 | 9:04 | 9:06 | 9:08 | 9:10 | 9:14 |
| on these times past the hour | :01 | :03 | :05 | :08 | :10 | :12 | :14 | :19 | :21 | :23 | :25 | :29 |
| | :31 | :33 | :35 | :37 | :40 | :42 | :44 | :49 | :51 | :53 | :55 | :59 |
| PM | 3:16 | 3:18 | 3:20 | 3:22 | 3:25 | 3:27 | 3:29 | 3:34 | 3:36 | 3:38 | 3:40 | 3:44 |
| | 3:31 | 3:33 | 3:35 | 3:37 | 3:40 | 3:42 | 3:44 | 3:49 | 3:51 | 3:53 | 3:55 | 3:59 |
| | 3:46 | 3:48 | 3:50 | 3:52 | 3:55 | 3:57 | 3:59 | 4:04 | 4:06 | 4:08 | 4:10 | 4:14 |
| | 4:01 | 4:03 | 4:05 | 4:07 | 4:10 | 4:12 | 4:14 | 4:19 | 4:21 | 4:23 | 4:25 | 4:29 |
| | 4:16 | 4:18 | 4:20 | 4:22 | 4:25 | 4:27 | 4:29 | 4:34 | 4:36 | 4:38 | 4:40 | 4:44 |
| | 4:31 | 4:33 | 4:35 | 4:37 | 4:40 | 4:42 | 4:44 | 4:49 | 4:51 | 4:53 | 4:55 | 4:59 |
| | 4:46 | 4:48 | 4:50 | 4:52 | 4:55 | 4:57 | 4:59 | 5:04 | 5:06 | 5:08 | 5:10 | 5:14 |
| | 5:01 | 5:03 | 5:05 | 5:07 | 5:10 | 5:12 | 5:14 | 5:19 | 5:21 | 5:23 | 5:25 | 5:29 |
| | 5:16 | 5:18 | 5:20 | 5:22 | 5:25 | 5:27 | 5:29 | 5:34 | 5:36 | 5:38 | 5:40 | 5:44 |
| | 5:31 | 5:33 | 5:35 | 5:37 | 5:40 | 5:42 | 5:44 | 5:49 | 5:51 | 5:53 | 5:55 | 5:59 |
| on these times past the hour | :46 | :48 | :50 | :52 | :55 | :57 | :59 | :04 | :06 | :08 | :10 | :14 |
| | :16 | :18 | :20 | :22 | :25 | :27 | :29 | :34 | :36 | :38 | :40 | :44 |
| Last bus PM | 8:46 | 8:48 | 8:50 | 8:52 | 8:55 | 8:57 | 8:59 | 9:04 | 9:06 | 9:08 | 9:10 | 9:14 |

James Line, Parnell Heights Dr, Roberts Line, Main St, The Square, Rangitikei St, Featherston St, Botanical Rd, Brentwood Ave, Highbury Ave, Pembroke St, Clarke Ave, Chatsworth Pl, Dalwood Gr.



104 To Parnell Heights

| | | | | | | | | | | | | |
|-------------------------------------|--------------------------------|--------------|--------------------|--------------------|------------------|--------------------------|----------------|-------------|------------------------------------|------------------------------------|-----------------------|-----------------------|
| Connects to: | | | | | | MSBH | 101 103 114 | 114 | | 102 106 | | |
| Bus route | ○ | ○ | ○ | ○ | ○ | ● | ● | ● | ○ | ● | ○ | ○ |
| Bus stops | Arvida Olive Tree - Dalwood Gr | Farnham Park | 101 Featherston St | 227 Featherston St | 38 Rangitikei St | MSBH - Platform 2 | 737 Main St | 819 Main St | Bupa Riverstone Retirement Village | Opp Woolworths Kelvin Grove | 26 Parnell Heights Dr | Kelvin Grove Cemetery |
| First bus AM | 6:25 | 6:29 | 6:31 | 6:33 | 6:37 | 6:40 | 6:43 | 6:44 | 6:46 | 6:49 | 6:52 | 6:53 |
| on these times past the hour | :55 | :59 | :01 | :03 | :07 | :10 | :13 | :14 | :16 | :19 | :22 | :23 |
| | :25 | :29 | :31 | :33 | :37 | :40 | :43 | :44 | :46 | :49 | :52 | :53 |
| Last bus PM | 8:55 | 8:59 | 9:01 | 9:03 | 9:07 | 9:10 | 9:13 | 9:14 | 9:16 | 9:19 | 9:22 | 9:23 |

Dalwood Gr, Clarke Ave, Highbury Ave, Brentwood Ave, Botanical Rd, Featherston St, Rangitikei St, The Square, Main St, Roberts Line, Parnell Heights Dr, James Line.

104 To Clarke Ave

| | | | | | | | | | | | | |
|-------------------------------------|---------------|-----------------------|--------------------------------|--------------------------------|-------------|--------------------|--------------------------|--------------------|--------------------------|-------------------|------------------|--------------------------------|
| Connects to: | | | 102 106 | | 114 | 101 103 108 114 | MSBH | 102 105 106 107 | | | | |
| Bus route | ○ | ○ | ● | ○ | ● | ● | ● | ● | ○ | ○ | ○ | ○ |
| Bus stops | 95 James Line | 33 Parnell Heights Dr | Woolworths Kelvin Grove | Opp Bupa Riverstone Retirement | 806 Main St | 622 Main St | MSBH - Platform 3 | 183 Rangitikei St | Woolworths Rangitikei St | 86 Featherston St | 26 Brentwood Ave | Arvida Olive Tree - Dalwood Gr |
| First bus AM | 6:25 | 6:27 | 6:29 | 6:32 | 6:34 | 6:36 | 6:38 | 6:43 | 6:45 | 6:47 | 6:49 | 6:53 |
| on these times past the hour | :55 | :57 | :59 | :02 | :04 | :06 | :08 | :13 | :15 | :17 | :19 | :23 |
| | :25 | :27 | :29 | :32 | :34 | :36 | :38 | :43 | :45 | :47 | :49 | :53 |
| Last bus PM | 8:55 | 8:57 | 8:59 | 9:02 | 9:04 | 9:06 | 9:08 | 9:13 | 9:15 | 9:17 | 9:19 | 9:23 |

James Line, Parnell Heights Dr, Roberts Line, Main St, The Square, Rangitikei St, Featherston St, Botanical Rd, Brentwood Ave, Highbury Ave, Pembroke St, Clarke Ave, Chatsworth Pl, Dalwood Gr.



105

To Summerhill

| Connects to: | | | | | 102 107 | MSBH | 101 102 103 106 107 108 | 101 102 107 | 101 122 | 123 | 123 | 123 |
|------------------------------|-------------|----------------|-------------------|--------------|-------------------|-------------------|-------------------------------|-----------------------------------|---------------------------------|---------------|------------------------------|---------------|
| Bus route | ○ | ○ | ○ | ○ | ● | ● | ● | ● | ● | ● | ● | ● |
| Bus stops | Apollo Park | 11 Langley Ave | 10 Holdsworth Ave | 133 Fairs Rd | 382 Rangitikei St | MSBH - Platform 3 | Kimart - Fitzherbert Ave | Quest Hotel - 117 Fitzherbert Ave | Opp PNGHS - 229 Fitzherbert Ave | 27 Ruapehu Dr | IPU Halls Stops - Pacific Dr | 5 Atlantic Dr |
| First bus AM | 6:30 | 6:32 | 6:34 | 6:35 | 6:39 | 6:44 | 6:45 | 6:46 | 6:49 | 6:52 | 6:55 | 6:59 |
| AM | 7:00 | 7:02 | 7:04 | 7:05 | 7:09 | 7:15 | 7:17 | 7:19 | 7:23 | 7:27 | 7:30 | 7:34 |
| | 7:15 | 7:17 | 7:19 | 7:20 | 7:24 | 7:30 | 7:32 | 7:34 | 7:38 | 7:42 | 7:45 | 7:49 |
| | 7:30 | 7:32 | 7:34 | 7:35 | 7:39 | 7:45 | 7:47 | 7:49 | 7:53 | 7:57 | 8:00 | 8:04 |
| | 7:45 | 7:47 | 7:49 | 7:50 | 7:54 | 8:00 | 8:02 | 8:04 | 8:08 | 8:12 | 8:15 | 8:19 |
| | 8:00 | 8:02 | 8:04 | 8:05 | 8:09 | 8:15 | 8:17 | 8:19 | 8:23 | 8:27 | 8:30 | 8:34 |
| | 8:15 | 8:17 | 8:19 | 8:20 | 8:24 | 8:30 | 8:32 | 8:34 | 8:38 | 8:42 | 8:45 | 8:49 |
| | 8:30 | 8:32 | 8:34 | 8:35 | 8:39 | 8:45 | 8:47 | 8:49 | 8:53 | 8:57 | 9:00 | 9:04 |
| | 8:45 | 8:47 | 8:49 | 8:50 | 8:54 | 9:00 | 9:02 | 9:04 | 9:08 | 9:12 | 9:15 | 9:19 |
| on these times past the hour | :00 :30 | :02 :32 | :04 :34 | :05 :35 | :09 :39 | :16 :46 | :18 :48 | :20 :50 | :24 :54 | :28 :58 | :31 :01 | :35 :05 |
| PM | 2:57 | 2:59 | 3:01 | 3:03 | 3:06 | 3:13 | 3:15 | 3:17 | 3:22 | 3:26 | 3:29 | 3:33 |
| | 3:12 | 3:14 | 3:16 | 3:18 | 3:21 | 3:28 | 3:30 | 3:32 | 3:37 | 3:41 | 3:44 | 3:48 |
| | 3:27 | 3:29 | 3:31 | 3:33 | 3:36 | 3:43 | 3:45 | 3:47 | 3:52 | 3:56 | 3:59 | 4:03 |
| | 3:42 | 3:44 | 3:46 | 3:48 | 3:51 | 3:58 | 4:00 | 4:02 | 4:07 | 4:11 | 4:14 | 4:18 |
| | 3:57 | 3:59 | 4:01 | 4:03 | 4:06 | 4:13 | 4:15 | 4:17 | 4:22 | 4:26 | 4:29 | 4:33 |
| | 4:12 | 4:14 | 4:16 | 4:18 | 4:21 | 4:28 | 4:30 | 4:32 | 4:37 | 4:41 | 4:44 | 4:48 |
| | 4:27 | 4:29 | 4:31 | 4:33 | 4:36 | 4:43 | 4:45 | 4:47 | 4:52 | 4:56 | 4:59 | 5:03 |
| | 4:42 | 4:44 | 4:46 | 4:48 | 4:51 | 4:58 | 5:00 | 5:02 | 5:07 | 5:11 | 5:14 | 5:18 |
| | 4:57 | 4:59 | 5:01 | 5:03 | 5:06 | 5:13 | 5:15 | 5:17 | 5:22 | 5:26 | 5:29 | 5:33 |
| | 5:12 | 5:14 | 5:16 | 5:18 | 5:21 | 5:28 | 5:30 | 5:32 | 5:37 | 5:41 | 5:44 | 5:48 |
| | 5:27 | 5:29 | 5:31 | 5:33 | 5:36 | 5:43 | 5:45 | 5:47 | 5:52 | 5:56 | 5:59 | 6:03 |
| | 5:42 | 5:44 | 5:46 | 5:48 | 5:51 | 5:58 | 6:00 | 6:02 | 6:06 | 6:10 | 6:13 | 6:17 |
| on these times past the hour | :17 :47 | :19 :49 | :21 :51 | :22 :52 | :26 :56 | :31 :01 | :32 :02 | :33 :03 | :36 :06 | :39 :09 | :42 :12 | :46 :16 |
| Last bus PM | 8:47 | 8:49 | 8:51 | 8:52 | 8:56 | 9:01 | 9:02 | 9:03 | 9:06 | 9:09 | 9:12 | 9:16 |

Apollo Parade, John F Kennedy Dr, Langley Ave, Holdsworth Ave, Rennie Ave, Fairs Rd, John F Kennedy Dr, Rangitikei St, Grey St, Princess St, Main St, The Square, Fitzherbert Ave, Summerhill Dr, Ruapehu Dr, Aokautere Dr, Pacific Dr, Atlantic Dr.



105

















To Milson

| Connects to: | | | | | | | | | | | | |
|------------------------------|----------------|----------------------------|------------------|-----------------------------|-------------------------------|-------------------|------------------------|-------------------|--------------|-------------------------------------|----------------|-------------|
| Bus route | ● | ● | ● | ● | ● | ● | ● | ● | ○ | ○ | ○ | ○ |
| Bus stops | 12 Atlantic Dr | IPU New Zealand-Pacific Dr | 34 Summerhill Dr | PNGHS - 246 Fitzherbert Ave | Toyworld - 50 Fitzherbert Ave | MSBH - Platform 2 | UCOL - Manawatu Campus | 355 Rangitikei St | 132 Fairs Rd | St Peter's College - Holdsworth Ave | 16 Langley Ave | Apollo Park |
| First bus AM | 6:30 | 6:34 | 6:36 | 6:39 | 6:43 | 6:44 | 6:45 | 6:49 | 6:53 | 6:54 | 6:55 | 6:58 |
| AM | 7:00 | 7:04 | 7:06 | 7:09 | 7:13 | 7:14 | 7:15 | 7:19 | 7:23 | 7:24 | 7:25 | 7:28 |
| | 7:15 | 7:19 | 7:22 | 7:26 | 7:31 | 7:33 | 7:35 | 7:40 | 7:44 | 7:45 | 7:46 | 7:49 |
| | 7:30 | 7:34 | 7:37 | 7:41 | 7:46 | 7:48 | 7:50 | 7:55 | 7:59 | 8:00 | 8:01 | 8:04 |
| | 7:45 | 7:49 | 7:52 | 7:56 | 8:01 | 8:03 | 8:05 | 8:10 | 8:14 | 8:15 | 8:16 | 8:19 |
| | 8:00 | 8:04 | 8:07 | 8:11 | 8:16 | 8:18 | 8:20 | 8:25 | 8:29 | 8:30 | 8:31 | 8:34 |
| | 8:15 | 8:19 | 8:22 | 8:26 | 8:31 | 8:33 | 8:35 | 8:40 | 8:44 | 8:45 | 8:46 | 8:49 |
| | 8:30 | 8:34 | 8:37 | 8:41 | 8:46 | 8:48 | 8:50 | 8:55 | 8:59 | 9:00 | 9:01 | 9:04 |
| | 8:45 | 8:49 | 8:52 | 8:56 | 9:01 | 9:03 | 9:05 | 9:10 | 9:14 | 9:15 | 9:16 | 9:19 |
| on these times past the hour | :10 :40 | :14 :44 | :17 :47 | :21 :51 | :26 :56 | :28 :58 | :30 :00 | :35 :05 | :39 :09 | :40 :10 | :41 :11 | :44 :14 |
| PM | 3:10 | 3:14 | 3:17 | 3:21 | 3:27 | 3:29 | 3:31 | 3:36 | 3:40 | 3:41 | 3:42 | 3:45 |
| | 3:25 | 3:29 | 3:32 | 3:36 | 3:42 | 3:44 | 3:46 | 3:51 | 3:55 | 3:56 | 3:57 | 4:00 |
| | 3:40 | 3:44 | 3:47 | 3:51 | 3:57 | 3:59 | 4:01 | 4:06 | 4:10 | 4:11 | 4:12 | 4:15 |
| | 3:55 | 3:59 | 4:02 | 4:06 | 4:12 | 4:14 | 4:16 | 4:21 | 4:25 | 4:26 | 4:27 | 4:30 |
| | 4:10 | 4:14 | 4:17 | 4:21 | 4:27 | 4:29 | 4:31 | 4:36 | 4:40 | 4:41 | 4:42 | 4:45 |
| | 4:25 | 4:29 | 4:32 | 4:36 | 4:42 | 4:44 | 4:46 | 4:51 | 4:55 | 4:56 | 4:57 | 5:00 |
| | 4:40 | 4:44 | 4:47 | 4:51 | 4:57 | 4:59 | 5:01 | 5:06 | 5:10 | 5:11 | 5:12 | 5:15 |
| | 4:55 | 4:59 | 5:02 | 5:06 | 5:12 | 5:14 | 5:16 | 5:21 | 5:25 | 5:26 | 5:27 | 5:30 |
| | 5:10 | 5:14 | 5:17 | 5:21 | 5:27 | 5:29 | 5:31 | 5:36 | 5:40 | 5:41 | 5:42 | 5:45 |
| | 5:25 | 5:29 | 5:32 | 5:36 | 5:42 | 5:44 | 5:46 | 5:51 | 5:55 | 5:56 | 5:57 | 6:00 |
| 5:40 | 5:44 | 5:47 | 5:51 | 5:57 | 5:59 | 6:01 | 6:06 | 6:10 | 6:11 | 6:12 | 6:15 | |
| on these times past the hour | :00 :30 | :04 :34 | :06 :36 | :09 :39 | :13 :43 | :15 :45 | :16 :46 | :20 :50 | :24 :54 | :25 :55 | :26 :56 | :29 :59 |
| Last bus PM | 9:00 | 9:04 | 9:06 | 9:09 | 9:13 | 9:15 | 9:16 | 9:20 | 9:24 | 9:25 | 9:26 | 9:29 |

Atlantic Dr, Pacific Dr, Aokautere Dr, Summerhill Dr, Fitzherbert Ave, The Square, Main St, Princess St, Grey St, Rangitikei St, John F Kennedy Dr, Fairs Rd, Rennie Ave, Holdsworth Ave, Langley Ave, John F Kennedy Dr, Apollo Parade.

105

To Summerhill

| | | | | | | | | | | | | |
|------------------------------|-------------|----------------|-------------------|--------------|---|---|---|---|---|---|---|--|
| Connects to: | | | | |   |  |       |   |   |  |  |  |
| Bus route | ○ ————— ● | | | | | | | | | | | |
| Bus stops | Apollo Park | 11 Langley Ave | 10 Holdsworth Ave | 133 Fairs Rd | 382 Rangitikei St | MSBH - Platform 3 | Knaart - Fitzherbert Ave | Quest Hotel - 117 Fitzherbert Ave | Opp PNGHS - 229 Fitzherbert Ave | 27 Ruapehu Dr | IPU Halls Stops - Pacific Dr | 5 Atlantic Dr |
| First bus AM | 6:35 | 6:37 | 6:39 | 6:40 | 6:44 | 6:49 | 6:50 | 6:51 | 6:54 | 6:57 | 7:00 | 7:04 |
| AM | 7:05 | 7:07 | 7:09 | 7:10 | 7:14 | 7:19 | 7:20 | 7:21 | 7:24 | 7:27 | 7:30 | 7:34 |
| | 7:35 | 7:37 | 7:39 | 7:40 | 7:44 | 7:49 | 7:50 | 7:51 | 7:54 | 7:57 | 8:00 | 8:04 |
| | 8:05 | 8:07 | 8:09 | 8:10 | 8:14 | 8:19 | 8:20 | 8:21 | 8:24 | 8:27 | 8:30 | 8:34 |
| | 8:35 | 8:37 | 8:39 | 8:40 | 8:44 | 8:49 | 8:50 | 8:51 | 8:54 | 8:57 | 9:00 | 9:04 |
| on these times past the hour | :10 | :12 | :14 | :15 | :19 | :25 | :27 | :29 | :33 | :37 | :40 | :44 |
| | :40 | :42 | :44 | :45 | :49 | :55 | :57 | :59 | :03 | :07 | :10 | :14 |
| PM | 4:35 | 4:37 | 4:39 | 4:40 | 4:44 | 4:49 | 4:50 | 4:51 | 4:53 | 4:57 | 5:00 | 5:04 |
| on these times past the hour | :00 | :02 | :04 | :05 | :09 | :14 | :15 | :16 | :19 | :22 | :25 | :29 |
| | :30 | :32 | :34 | :35 | :39 | :44 | :45 | :46 | :49 | :52 | :55 | :59 |
| Last bus PM | 9:00 | 9:02 | 9:04 | 9:05 | 9:09 | 9:14 | 9:15 | 9:16 | 9:19 | 9:22 | 9:25 | 9:29 |

Apollo Parade, John F Kennedy Dr, Langley Ave, Holdsworth Ave, Rennie Ave, Fairs Rd, John F Kennedy Dr, Rangitikei St, Grey St, Princess St, Main St, The Square, Fitzherbert Ave, Summerhill Dr, Ruapehu Dr, Aokautere Dr, Pacific Dr, Atlantic Dr.



















105

To Milson

| Connects to: | | | | | | | | | | | | |
|------------------------------|----------------|------------------------------|------------------|-----------------------------|-------------------------------|-------------------|------------------------|-------------------|--------------|-------------------------------------|----------------|-------------|
| Bus route | ● | ● | ● | ● | ● | ● | ● | ● | ○ | ○ | ○ | ○ |
| Bus stops | 12 Atlantic Dr | IPU New Zealand - Pacific Dr | 34 Summerhill Dr | PNGHS - 246 Fitzherbert Ave | Toyworld - 50 Fitzherbert Ave | MSBH - Platform 2 | UCOL - Manawatu Campus | 355 Rangitikei St | 132 Fairs Rd | St Peter's College - Holdsworth Ave | 16 Langley Ave | Apollo Park |
| First bus AM | 6:35 | 6:39 | 6:41 | 6:44 | 6:48 | 6:49 | 6:50 | 6:54 | 6:58 | 6:59 | 7:00 | 7:03 |
| | 7:05 | 7:09 | 7:11 | 7:14 | 7:18 | 7:19 | 7:20 | 7:24 | 7:28 | 7:29 | 7:30 | 7:33 |
| | 7:35 | 7:39 | 7:41 | 7:44 | 7:48 | 7:49 | 7:50 | 7:54 | 7:58 | 7:59 | 8:00 | 8:03 |
| AM | 8:05 | 8:09 | 8:11 | 8:14 | 8:18 | 8:19 | 8:20 | 8:24 | 8:28 | 8:29 | 8:30 | 8:33 |
| | 8:35 | 8:39 | 8:41 | 8:44 | 8:48 | 8:49 | 8:50 | 8:54 | 8:58 | 8:59 | 9:00 | 9:03 |
| | 9:05 | 9:09 | 9:12 | 9:16 | 9:21 | 9:23 | 9:25 | 9:30 | 9:34 | 9:35 | 9:36 | 9:39 |
| on these times past the hour | :30 | :34 | :37 | :41 | :46 | :48 | :50 | :55 | :59 | :00 | :01 | :04 |
| | :00 | :04 | :07 | :11 | :16 | :18 | :20 | :25 | :29 | :30 | :31 | :34 |
| PM | 4:00 | 4:04 | 4:06 | 4:08 | 4:13 | 4:15 | 4:17 | 4:21 | 4:25 | 4:26 | 4:27 | 4:30 |
| | 4:30 | 4:34 | 4:36 | 4:38 | 4:43 | 4:45 | 4:47 | 4:51 | 4:55 | 4:56 | 4:57 | 5:00 |
| on these times past the hour | :00 | :04 | :06 | :09 | :13 | :14 | :15 | :19 | :23 | :24 | :25 | :28 |
| | :30 | :34 | :36 | :39 | :43 | :44 | :45 | :49 | :53 | :54 | :55 | :58 |
| Last bus PM | 9:00 | 9:04 | 9:06 | 9:09 | 9:13 | 9:14 | 9:15 | 9:19 | 9:23 | 9:24 | 9:25 | 9:28 |

Atlantic Dr, Pacific Dr, Aokautere Dr, Summerhill Dr, Fitzherbert Ave, The Square, Main St, Princess St, Grey St, Rangitikei St, John F Kennedy Dr, Fairs Rd, Rennie Ave, Holdsworth Ave, Langley Ave, John F Kennedy Dr, Apollo Parade.

106 To Pioneer Highway

| Connects to: | | | | | | |  |  |  | |  | |
|------------------------------|---|---|---|---|---|---|---|---|---|---|---|---|
| Bus route |  |  |  |  |  |  |  |  |  |  |  |  |
| Bus stops | Whakarongo School | 41 James Line | 26 Brooklyn Heights Dr | Opp Cornerstone Christian School - Mihaere Dr | 56 Haydon St | 558 Featherston St | 282 Featherston St | MSBH - Platform 3 | City Fitness - 80 Pitt St | 212 Main St East - Warehouse Pioneer Highway | Woolworths Awapuni | 63 Maxwells Line |
| First bus AM | | 6:35 | 6:36 | 6:38 | 6:41 | 6:43 | 6:47 | 6:54 | 6:58 | 7:00 | 7:03 | 7:04 |
| AM | | 7:05 | 7:06 | 7:08 | 7:11 | 7:13 | 7:17 | 7:25 | 7:29 | 7:32 | 7:36 | 7:37 |
| | | 7:20 | 7:21 | 7:23 | 7:26 | 7:28 | 7:32 | 7:40 | 7:44 | 7:47 | 7:51 | 7:52 |
| | | 7:35 | 7:36 | 7:38 | 7:41 | 7:43 | 7:47 | 7:55 | 7:59 | 8:02 | 8:06 | 8:07 |
| | | 7:50 | 7:51 | 7:53 | 7:56 | 7:58 | 8:02 | 8:10 | 8:14 | 8:17 | 8:21 | 8:22 |
| | | 8:05 | 8:06 | 8:08 | 8:11 | 8:13 | 8:17 | 8:25 | 8:29 | 8:32 | 8:36 | 8:37 |
| | | 8:20 | 8:21 | 8:23 | 8:26 | 8:28 | 8:32 | 8:40 | 8:44 | 8:47 | 8:51 | 8:52 |
| | | 8:35 | 8:36 | 8:38 | 8:41 | 8:43 | 8:47 | 8:55 | 8:59 | 9:02 | 9:06 | 9:07 |
| | | 8:55 | 8:56 | 8:58 | 9:01 | 9:03 | 9:07 | 9:15 | 9:19 | 9:22 | 9:26 | 9:27 |
| | | 9:10 | 9:11 | 9:13 | 9:16 | 9:18 | 9:23 | 9:31 | 9:35 | 9:38 | 9:42 | 9:44 |
| on these times past the hour | | :35 | :36 | :38 | :41 | :43 | :48 | :56 | :00 | :03 | :07 | :09 |
| | :05 | :06 | :08 | :11 | :13 | :18 | :26 | :30 | :33 | :37 | :39 | |
| 106x* | 3:15 | 3:20 | 3:22 | 3:24 | 3:28 | 3:30 | 3:36 | 3:45 | 3:49 | 3:52 | 3:56 | 3:58 |
| PM | | 3:35 | 3:37 | 3:39 | 3:43 | 3:45 | 3:51 | 4:00 | 4:04 | 4:07 | 4:11 | 4:13 |
| | | 3:50 | 3:52 | 3:54 | 3:58 | 4:00 | 4:06 | 4:15 | 4:19 | 4:22 | 4:26 | 4:28 |
| | | 4:05 | 4:07 | 4:09 | 4:13 | 4:15 | 4:21 | 4:30 | 4:34 | 4:37 | 4:41 | 4:43 |
| | | 4:20 | 4:22 | 4:24 | 4:28 | 4:30 | 4:36 | 4:45 | 4:49 | 4:52 | 4:56 | 4:58 |
| | | 4:35 | 4:37 | 4:39 | 4:43 | 4:45 | 4:51 | 5:00 | 5:04 | 5:07 | 5:11 | 5:13 |
| | | 4:50 | 4:52 | 4:54 | 4:58 | 5:00 | 5:06 | 5:15 | 5:19 | 5:22 | 5:26 | 5:28 |
| | | 5:05 | 5:07 | 5:09 | 5:13 | 5:15 | 5:21 | 5:30 | 5:34 | 5:37 | 5:41 | 5:43 |
| | | 5:20 | 5:22 | 5:24 | 5:28 | 5:30 | 5:36 | 5:45 | 5:49 | 5:52 | 5:56 | 5:58 |
| | | 5:35 | 5:37 | 5:39 | 5:43 | 5:45 | 5:51 | 6:00 | 6:04 | 6:07 | 6:11 | 6:13 |
| | 6:00 | 6:01 | 6:03 | 6:06 | 6:08 | 6:12 | 6:19 | 6:23 | 6:26 | 6:30 | 6:32 | |
| on these times past the hour | | :30 | :31 | :33 | :36 | :38 | :42 | :49 | :53 | :55 | :59 | :00 |
| | :00 | :01 | :03 | :06 | :08 | :12 | :19 | :23 | :25 | :29 | :30 | |
| Last bus PM | | 9:00 | 9:01 | 9:03 | 9:06 | 9:08 | 9:12 | 9:19 | 9:23 | 9:25 | 9:29 | 9:30 |










James Line, Brooklyn Heights Dr, Schnell Dr, Fernlea Ave, Mihaere Dr, Keith St, Haydon St, Vogel St, Featherston St, Rangitikei St, Grey St, Princess St, Main St, The Square, Fitzherbert Ave, Ferguson St, Pitt St, Pioneer Highway, Maxwells Line.

* This service operates from Whakarongo School during school term times only.

Times in **BOLD** are scheduled, all other times are approximate.

For weekend and public holiday services see page 23.

106 To James Line

| Connects to: |  | |  |       |  | | | | | | | |
|------------------------------|---|------------------------|---|--|---|----------------------------|--------------------|--------------|---|------------------------|---------------|-------------------|
| Bus route | ● | ○ | ● | ● | ● | ○ | ○ | ○ | ○ | ○ | ○ | ○ |
| Bus stops | Rangitāne Park - Maxwells Line | Opp Woolworths Awapuni | Pioneer New World | Toyworld - 50 Fitzherbert Ave | MSBH - Platform 2 | PNBHS - 285 Featherston St | 553 Featherston St | 51 Haydon St | Cornerstone Christian School - Mihaere Dr | 17 Brooklyn Heights Dr | 32 James Line | Whakarongo School |
| First bus AM | 6:35 | 6:36 | 6:39 | 6:43 | 6:44 | 6:51 | 6:55 | 6:57 | 7:00 | 7:02 | 7:03 | |
| AM | 7:03 | 7:04 | 7:07 | 7:12 | 7:14 | 7:22 | 7:26 | 7:28 | 7:31 | 7:33 | 7:35 | |
| | 7:18 | 7:19 | 7:22 | 7:27 | 7:29 | 7:37 | 7:41 | 7:43 | 7:46 | 7:48 | 7:50 | |
| | 7:33 | 7:34 | 7:37 | 7:42 | 7:44 | 7:52 | 7:56 | 7:58 | 8:01 | 8:03 | 8:05 | |
| | 7:48 | 7:49 | 7:52 | 7:57 | 7:59 | 8:07 | 8:11 | 8:13 | 8:16 | 8:18 | 8:20 | |
| 106x* | 8:03 | 8:04 | 8:07 | 8:12 | 8:14 | 8:22 | 8:26 | 8:28 | 8:31 | 8:33 | 8:35 | 8:42 |
| AM | 8:18 | 8:19 | 8:22 | 8:27 | 8:29 | 8:37 | 8:41 | 8:42 | 8:46 | 8:48 | 8:50 | |
| | 8:33 | 8:34 | 8:37 | 8:42 | 8:44 | 8:52 | 8:56 | 8:57 | 9:01 | 9:03 | 9:05 | |
| | 8:48 | 8:49 | 8:52 | 8:57 | 8:59 | 9:07 | 9:11 | 9:12 | 9:16 | 9:18 | 9:20 | |
| on these times past the hour | :10 :40 | :11 :41 | :14 :44 | :20 :50 | :22 :52 | :30 :00 | :35 :05 | :37 :07 | :40 :10 | :42 :12 | :44 :14 | |
| PM | 3:10 | 3:11 | 3:14 | 3:21 | 3:23 | 3:32 | 3:37 | 3:38 | 3:42 | 3:45 | 3:47 | |
| | 3:25 | 3:26 | 3:29 | 3:36 | 3:38 | 3:47 | 3:52 | 3:53 | 3:57 | 4:00 | 4:02 | |
| | 3:40 | 3:41 | 3:44 | 3:51 | 3:53 | 4:02 | 4:07 | 4:08 | 4:12 | 4:15 | 4:17 | |
| | 3:55 | 3:56 | 3:59 | 4:06 | 4:08 | 4:17 | 4:22 | 4:23 | 4:27 | 4:30 | 4:32 | |
| | 4:10 | 4:11 | 4:14 | 4:21 | 4:23 | 4:32 | 4:37 | 4:38 | 4:42 | 4:45 | 4:47 | |
| | 4:25 | 4:26 | 4:29 | 4:36 | 4:38 | 4:47 | 4:52 | 4:53 | 4:57 | 5:00 | 5:02 | |
| | 4:40 | 4:41 | 4:44 | 4:51 | 4:53 | 5:02 | 5:07 | 5:08 | 5:12 | 5:15 | 5:17 | |
| | 4:55 | 4:56 | 4:59 | 5:06 | 5:08 | 5:17 | 5:22 | 5:23 | 5:27 | 5:30 | 5:32 | |
| | 5:10 | 5:11 | 5:14 | 5:21 | 5:23 | 5:32 | 5:37 | 5:38 | 5:42 | 5:45 | 5:47 | |
| 5:25 | 5:26 | 5:29 | 5:36 | 5:38 | 5:47 | 5:52 | 5:53 | 5:57 | 6:00 | 6:02 | | |
| 5:40 | 5:41 | 5:44 | 5:51 | 5:53 | 6:02 | 6:07 | 6:08 | 6:12 | 6:15 | 6:17 | | |
| on these times past the hour | :00 :30 | :01 :31 | :04 :34 | :08 :38 | :09 :39 | :16 :46 | :20 :50 | :22 :52 | :25 :55 | :27 :57 | :29 :59 | |
| Last bus PM | 9:00 | 9:01 | 9:04 | 9:08 | 9:09 | 9:16 | 9:20 | 9:22 | 9:25 | 9:27 | 9:29 | |

Maxwells Line, Pioneer Highway, Pitt St, Ferguson St, Fitzherbert Ave, The Square, Main St, Princess St, Grey St, Rangitikei St, Featherston St, Vogel St, Haydon St, Keith St, Mihaere Dr, Fernlea Ave, Schnell Dr, Brooklyn Heights Dr, James Line.

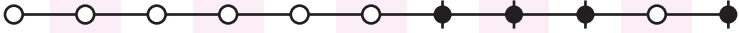
* This service operates from Whakarongo School during school term times only.

Times in **BOLD** are scheduled, all other times are approximate.

For weekend and public holiday services see page 24.

106

To Pioneer Highway

| | | | | | | | | | | | |
|------------------------------|---|------------------------|---|--------------|--------------------|--------------------|--------------------------|---------------------------|--|--------------------|------------------|
| Connects to: | | | | | | | MSBH | 103 | 103 | | 102 |
| Bus route |  | | | | | | | | | | |
| Bus stops | 41 James Line | 26 Brooklyn Heights Dr | Opp Cornerstone Christian School - Mihaere Dr | 56 Haydon St | 558 Featherston St | 282 Featherston St | MSBH - Platform 3 | City Fitness - 80 Pitt St | 212 Main St East - Warehouse Pioneer Highway | Woolworths Awapuni | 63 Maxwells Line |
| First bus AM | 6:38 | 6:39 | 6:41 | 6:44 | 6:46 | 6:50 | 6:56 | 7:00 | 7:02 | 7:04 | 7:05 |
| AM | 7:08 | 7:09 | 7:11 | 7:14 | 7:16 | 7:20 | 7:26 | 7:30 | 7:32 | 7:34 | 7:35 |
| on these times past the hour | :38 | :39 | :41 | :44 | :46 | :50 | :56 | :00 | :02 | :04 | :05 |
| | :08 | :09 | :11 | :14 | :16 | :20 | :26 | :30 | :32 | :34 | :35 |
| AM | 10:08 | 10:09 | 10:11 | 10:14 | 10:16 | 10:20 | 10:26 | 10:30 | 10:33 | 10:36 | 10:37 |
| on these times past the hour | :38 | :39 | :41 | :44 | :46 | :50 | :56 | :00 | :03 | :06 | :07 |
| | :08 | :09 | :11 | :14 | :16 | :20 | :26 | :30 | :33 | :36 | :37 |
| PM | 4:38 | 4:39 | 4:41 | 4:44 | 4:46 | 4:50 | 4:56 | 5:00 | 5:02 | 5:04 | 5:05 |
| on these times past the hour | :08 | :09 | :11 | :14 | :16 | :20 | :26 | :30 | :32 | :34 | :35 |
| | :38 | :39 | :41 | :44 | :46 | :50 | :56 | :00 | :02 | :04 | :05 |
| Last bus PM | 9:08 | 9:09 | 9:11 | 9:14 | 9:16 | 9:20 | 9:26 | 9:30 | 9:32 | 9:34 | 9:35 |

James Line, Brooklyn Heights Dr, Schnell Dr, Fernlea Ave, Mihaere Dr, Keith St, Haydon St, Vogel St, Featherston St, Rangitikei St, Grey St, Princess St, Main St, The Square, Fitzherbert Ave, Ferguson St, Pitt St, Pioneer Highway, Maxwells Line.



106

To James Line

| | | | | | | | | | | | | |
|------------------------------|--------------------------------|------------------------|-------------------|-------------------------------|-------------------|----------------------------|--------------------|--------------|---|------------------------|---------------|---|
| Connects to: | | | | | | | | | | | | |
| Bus route | ● | ○ | ● | ● | ● | ○ | ○ | ○ | ○ | ○ | ○ | ○ |
| Bus stops | Rangitāne Park - Maxwells Line | Opp Woolworths Awapuni | Pioneer New World | Toyworld - 50 Fitzherbert Ave | MSBH - Platform 2 | PNBHS - 285 Featherston St | 553 Featherston St | 51 Haydon st | Cornerstone Christian School - Mihaere Dr | 17 Brooklyn Heights Dr | 32 James Line | |
| First bus AM | 6:33 | 6:34 | 6:37 | 6:41 | 6:43 | 6:49 | 6:53 | 6:55 | 6:58 | 7:00 | 7:02 | |
| on these times past the hour | :03 | :04 | :07 | :11 | :13 | :19 | :23 | :25 | :28 | :30 | :32 | |
| | :33 | :34 | :37 | :41 | :43 | :49 | :53 | :55 | :58 | :00 | :02 | |
| Last bus PM | 9:03 | 9:04 | 9:07 | 9:11 | 9:13 | 9:19 | 9:23 | 9:25 | 9:28 | 9:30 | 9:32 | |

Maxwells Line, Pioneer Highway, Pitt St, Ferguson St, Fitzherbert Ave, The Square, Main St, Princess St, Grey St, Rangitikei St, Featherston St, Vogel St, Haydon St, Keith St, Mihaere Dr, Fernlea Ave, Schnell Dr, Brooklyn Heights Dr, James Line.



107

To Westbrook

| Connects to: | | | | | 101 102 103 | MSBH | 102 105 106 | 102 105 106 | 102 105 | | | |
|------------------------------|--------------------|-------------|-----------------|--------------------------|-------------------------------|--------------------------|------------------------|-------------------|--------------------------|---------------------|------------------|--------------------------|
| Bus route | ○ | ○ | ○ | ○ | ● | ● | ● | ● | ● | ○ | ○ | ○ |
| Bus stops | 65 Brightwater Tce | 4 Manson St | 586 Ferguson st | 402 College St | Toyworld - 50 Fitzherbert Ave | MSBH - Platform 2 | UCOL - Manawatu Campus | 183 Rangitikei St | 355 Rangitikei St | Opp Coronation Park | 278 Tremaine Ave | Bill Brown Park |
| First bus AM | 6:28 | 6:31 | 6:32 | 6:36 | 6:40 | 6:42 | 6:44 | 6:46 | 6:49 | 6:51 | 6:53 | 6:54 |
| AM | 6:58 | 7:01 | 7:02 | 7:06 | 7:10 | 7:12 | 7:14 | 7:16 | 7:19 | 7:21 | 7:23 | 7:24 |
| | 7:13 | 7:16 | 7:17 | 7:21 | 7:25 | 7:27 | 7:29 | 7:31 | 7:34 | 7:36 | 7:38 | 7:39 |
| | 7:28 | 7:31 | 7:32 | 7:36 | 7:40 | 7:42 | 7:44 | 7:46 | 7:49 | 7:51 | 7:53 | 7:54 |
| | 7:43 | 7:46 | 7:47 | 7:51 | 7:55 | 7:57 | 7:59 | 8:01 | 8:04 | 8:06 | 8:08 | 8:09 |
| | 7:58 | 8:01 | 8:02 | 8:06 | 8:10 | 8:12 | 8:14 | 8:16 | 8:19 | 8:21 | 8:23 | 8:24 |
| | 8:13 | 8:16 | 8:17 | 8:21 | 8:25 | 8:27 | 8:29 | 8:31 | 8:34 | 8:36 | 8:38 | 8:39 |
| | 8:28 | 8:31 | 8:32 | 8:36 | 8:40 | 8:42 | 8:44 | 8:46 | 8:49 | 8:51 | 8:53 | 8:54 |
| | 8:43 | 8:46 | 8:47 | 8:51 | 8:55 | 8:57 | 8:59 | 9:01 | 9:04 | 9:06 | 9:08 | 9:09 |
| on these times past the hour | :58 :28 | :01 :31 | :02 :32 | :06 :36 | :10 :40 | :12 :42 | :14 :44 | :16 :46 | :19 :49 | :21 :51 | :23 :53 | :24 :54 |
| PM | 3:13 | 3:16 | 3:17 | 3:21 | 3:25 | 3:27 | 3:29 | 3:31 | 3:34 | 3:36 | 3:38 | 3:39 |
| | 3:28 | 3:31 | 3:32 | 3:36 | 3:40 | 3:42 | 3:44 | 3:46 | 3:49 | 3:51 | 3:53 | 3:54 |
| | 3:43 | 3:46 | 3:47 | 3:51 | 3:55 | 3:57 | 3:59 | 4:01 | 4:04 | 4:06 | 4:08 | 4:09 |
| | 3:58 | 4:01 | 4:02 | 4:06 | 4:10 | 4:12 | 4:14 | 4:16 | 4:19 | 4:21 | 4:23 | 4:24 |
| | 4:13 | 4:16 | 4:17 | 4:21 | 4:25 | 4:27 | 4:29 | 4:31 | 4:34 | 4:36 | 4:38 | 4:39 |
| | 4:28 | 4:31 | 4:32 | 4:36 | 4:40 | 4:42 | 4:44 | 4:46 | 4:49 | 4:51 | 4:53 | 4:54 |
| | 4:43 | 4:46 | 4:47 | 4:51 | 4:55 | 4:57 | 4:59 | 5:01 | 5:04 | 5:06 | 5:08 | 5:09 |
| | 4:58 | 5:01 | 5:02 | 5:06 | 5:10 | 5:12 | 5:14 | 5:16 | 5:19 | 5:21 | 5:23 | 5:24 |
| | 5:13 | 5:16 | 5:17 | 5:21 | 5:25 | 5:27 | 5:29 | 5:31 | 5:34 | 5:36 | 5:38 | 5:39 |
| | 5:28 | 5:31 | 5:32 | 5:36 | 5:40 | 5:42 | 5:44 | 5:46 | 5:49 | 5:51 | 5:53 | 5:54 |
| | 5:43 | 5:46 | 5:47 | 5:51 | 5:55 | 5:57 | 5:59 | 6:01 | 6:04 | 6:06 | 6:08 | 6:09 |
| on these times past the hour | :13 :43 | :16 :46 | :17 :47 | :21 :51 | :25 :55 | :27 :57 | :29 :59 | :31 :01 | :33 :03 | :35 :05 | :37 :07 | :38 :08 |
| Last bus PM | 8:43 | 8:46 | 8:47 | 8:51 | 8:55 | 8:57 | 8:59 | 9:01 | 9:03 | 9:05 | 9:07 | 9:08 |

Brightwater Terrace, Parkland Cr, Manson St, Fitzroy St, Ferguson St, Albert St, College St, Fitzherbert Ave, The Square, Main St, Princess St, Grey St, Rangitikei St, Tremaine Ave, Highbury Ave, Havelock Ave.

107

To Terrace End

| Connects to: | | | | | | | | | | | | |
|------------------------------|---|----------------|------------------|-----------------|-------------------|--------------------------|-------------------|----------------------------|----------------|-----------------|-------------|--------------------|
| Bus route | ○──────────○──────────○──────────○──────────●──────────●──────────○──────────○──────────○──────────○──────────○ | | | | | | | | | | | |
| Bus stops | Bill Brown Park | 4 Amberley Ave | 227 Tremaine Ave | Coronation Park | 382 Rangitikei St | UCOL - 21 Princess St | MSBH - Platform 3 | Kmart - Fitzherbert Ave | 403 College St | 593 Ferguson St | 5 Manson St | 65 Brightwater Tce |
| First bus AM | 6:26 | 6:28 | 6:30 | 6:33 | 6:36 | 6:40 | 6:42 | 6:44 | 6:48 | 6:52 | 6:53 | 6:56 |
| AM | 6:56 | 6:58 | 7:00 | 7:03 | 7:06 | 7:10 | 7:12 | 7:14 | 7:18 | 7:22 | 7:23 | 7:26 |
| | 7:11 | 7:13 | 7:15 | 7:18 | 7:21 | 7:25 | 7:27 | 7:29 | 7:34 | 7:38 | 7:39 | 7:42 |
| | 7:26 | 7:28 | 7:30 | 7:33 | 7:36 | 7:40 | 7:42 | 7:44 | 7:49 | 7:53 | 7:54 | 7:57 |
| | 7:41 | 7:43 | 7:45 | 7:48 | 7:51 | 7:55 | 7:57 | 7:59 | 8:04 | 8:08 | 8:09 | 8:12 |
| | 7:56 | 7:58 | 8:00 | 8:03 | 8:06 | 8:10 | 8:12 | 8:14 | 8:19 | 8:23 | 8:24 | 8:27 |
| | 8:11 | 8:13 | 8:15 | 8:18 | 8:21 | 8:25 | 8:27 | 8:29 | 8:34 | 8:38 | 8:39 | 8:42 |
| | 8:26 | 8:28 | 8:30 | 8:33 | 8:36 | 8:40 | 8:42 | 8:44 | 8:48 | 8:52 | 8:53 | 8:56 |
| | 8:41 | 8:43 | 8:45 | 8:48 | 8:51 | 8:55 | 8:57 | 8:59 | 9:04 | 9:08 | 9:09 | 9:12 |
| on these times past the hour | :56 :26 | :58 :28 | 9:00 :30 | :03 :33 | :06 :36 | :10 :40 | :12 :42 | :14 :44 | :19 :49 | :23 :53 | :24 :54 | :27 :57 |
| PM | 3:11 | 3:13 | 3:15 | 3:18 | 3:21 | 3:25 | 3:27 | 3:29 | 3:34 | 3:38 | 3:39 | 3:42 |
| | 3:26 | 3:28 | 3:30 | 3:33 | 3:36 | 3:40 | 3:42 | 3:44 | 3:49 | 3:53 | 3:54 | 3:57 |
| | 3:41 | 3:43 | 3:45 | 3:48 | 3:51 | 3:55 | 3:57 | 3:59 | 4:04 | 4:08 | 4:09 | 4:12 |
| | 3:56 | 3:58 | 4:00 | 4:03 | 4:06 | 4:10 | 4:12 | 4:14 | 4:19 | 4:23 | 4:24 | 4:27 |
| | 4:11 | 4:13 | 4:15 | 4:18 | 4:21 | 4:25 | 4:27 | 4:29 | 4:34 | 4:38 | 4:39 | 4:42 |
| | 4:26 | 4:28 | 4:30 | 4:33 | 4:36 | 4:40 | 4:42 | 4:44 | 4:49 | 4:53 | 4:54 | 4:57 |
| | 4:41 | 4:43 | 4:45 | 4:48 | 4:51 | 4:55 | 4:57 | 4:59 | 5:04 | 5:08 | 5:09 | 5:12 |
| | 4:56 | 4:58 | 5:00 | 5:03 | 5:06 | 5:10 | 5:12 | 5:14 | 5:19 | 5:23 | 5:24 | 5:27 |
| | 5:11 | 5:13 | 5:15 | 5:18 | 5:21 | 5:25 | 5:27 | 5:29 | 5:34 | 5:38 | 5:39 | 5:42 |
| | 5:26 | 5:28 | 5:30 | 5:33 | 5:36 | 5:40 | 5:42 | 5:44 | 5:49 | 5:53 | 5:54 | 5:57 |
| 5:41 | 5:43 | 5:45 | 5:48 | 5:51 | 5:55 | 5:57 | 5:59 | 6:04 | 6:08 | 6:09 | 6:12 | |
| on these times past the hour | :11 :41 | :13 :43 | :15 :45 | :18 :48 | :21 :51 | :25 :55 | :27 :57 | :29 :59 | :33 :03 | :37 :07 | :38 :08 | :41 :11 |
| Last bus PM | 8:41 | 8:43 | 8:45 | 8:48 | 8:51 | 8:55 | 8:57 | 8:59 | 9:03 | 9:07 | 9:08 | 9:11 |

Havelock Ave, Amberley Ave, Tremaine Ave, Rangitikei St, Grey St, Princess St, Main St, The Square, Fitzherbert Ave, College St, Albert St, Ferguson St, Fitzroy St, Manson St, Ihle St, Limbrick St, Brightwater Terrace.



107

To Westbrook

| Connects to: | | | | | 101 102 103 | MSBH | 102 105 106 | 102 105 106 | 102 105 | | | |
|------------------------------|--------------------|-------------|-----------------|----------------|----------------------------------|-------------------|---------------------------|-------------------|-------------------|---------------------|------------------|-----------------|
| Bus route | ○ | ○ | ○ | ○ | ● | ● | ● | ● | ● | ○ | ○ | ○ |
| Bus stops | 65 Brightwater Tce | 4 Manson St | 586 Ferguson st | 402 College St | Toyworld - 50 Fitzherbert Ave | MSBH - Platform 2 | UCOL - Manawatū Campus | 183 Rangitikei St | 355 Rangitikei St | Opp Coronation Park | 278 Tremaine Ave | Bill Brown Park |
| First bus AM | 6:28 | 6:31 | 6:32 | 6:36 | 6:40 | 6:42 | 6:43 | 6:45 | 6:47 | 6:49 | 6:51 | 6:52 |
| on these times past the hour | :58 | :01 | :02 | :06 | :10 | :12 | :13 | :15 | :17 | :19 | :21 | :22 |
| Last bus PM | 8:58 | 9:01 | 9:02 | 9:06 | 9:10 | 9:12 | 9:13 | 9:15 | 9:17 | 9:19 | 9:21 | 9:22 |

Brightwater Terrace, Parkland Cr, Manson St, Fitzroy St, Ferguson St, Albert St, College St, Fitzherbert Ave, The Square, Main St, Princess St, Grey St, Rangitikei St, Tremaine Ave, Highbury Ave, Havelock Ave.



107

To Terrace End

| Connects to: | | | | | 102 105 | 102 105 | MSBH | 101 102 103 105 106 108 | | | | |
|------------------------------|-----------------|----------------|------------------|-----------------|-------------------|---------------------|-------------------|-------------------------------|----------------|-----------------|-------------|--------------------|
| Bus route | ○ | ○ | ○ | ○ | ● | ● | ● | ● | ○ | ○ | ○ | ○ |
| Bus stops | Bill Brown Park | 4 Amberley Ave | 227 Tremaine Ave | Coronation Park | 382 Rangitikei St | UCOL-21 Princess St | MSBH - Platform 3 | Knart - Fitzherbert Ave | 403 College St | 593 Ferguson St | 5 Manson St | 65 Brightwater Tce |
| First bus AM | 6:26 | 6:28 | 6:30 | 6:33 | 6:36 | 6:41 | 6:42 | 6:44 | 6:48 | 6:52 | 6:53 | 6:56 |
| on these times past the hour | :56 | :58 | :00 | :03 | :06 | :11 | :12 | :14 | :18 | :22 | :23 | :26 |
| | :26 | :28 | :30 | :33 | :36 | :41 | :42 | :44 | :48 | :52 | :53 | :56 |
| AM | 9:56 | 9:58 | 10:00 | 10:03 | 10:06 | 10:11 | 10:12 | 10:14 | 10:18 | 10:23 | 10:24 | 10:27 |
| on these times past the hour | :26 | :28 | :30 | 33 | :36 | :41 | :42 | :44 | :48 | :53 | :54 | :57 |
| | :56 | :58 | :00 | :03 | :06 | :11 | :12 | :14 | :18 | :23 | :24 | :27 |
| PM | 4:26 | 4:28 | 4:30 | 4:33 | 4:36 | 4:41 | 4:42 | 4:44 | 4:48 | 4:52 | 4:53 | 4:56 |
| on these times past the hour | :56 | :58 | :00 | :03 | :06 | :11 | :12 | :14 | :18 | :22 | :23 | :26 |
| | :26 | :28 | :30 | :33 | :36 | :41 | :42 | :44 | :48 | :52 | :53 | :56 |
| Last bus PM | 8:56 | 8:58 | 9:00 | 9:03 | 9:06 | 9:11 | 9:12 | 9:14 | 9:18 | 9:22 | 9:23 | 9:26 |

Havelock Ave, Amberley Ave, Tremaine Ave, Rangitikei St, Grey St, Princess St, Main St, The Square, Fitzherbert Ave, College St, Albert St, Ferguson St, Fitzroy St, Manson St, Ihle St, Limbrick St, Brightwater Terrace.



108 To Rugby St

| Connects to: | | | | | | | | | | | | |
|--------------|--------------|---------------|-----------------|----------------|--------------|-------------|-------------------|-------------------------|-----------------|-----------------|--------------|--------------|
| Bus route | ○ | ○ | ○ | ○ | ● | ● | ● | ● | ● | ○ | ○ | |
| Bus stops | 199 Vogel St | 28 Clyde Cres | 92 Rangiora Ave | 2 Koromiko Ave | 61 Albert St | 560 Main St | MSBH - Platform 3 | Knart - Fitzherbert Ave | 194 Ferguson St | 108 Ferguson St | 111 Rugby St | 23 Rugby St |
| First bus AM | 9:00 | 9:02 | 9:03 | 9:05 | 9:06 | 9:09 | 9:10 | 9:11 | 9:14 | 9:15 | 9:17 | 9:19 |
| AM | 10:00 | 10:02 | 10:03 | 10:05 | 10:06 | 10:09 | 10:10 | 10:11 | 10:14 | 10:15 | 10:17 | 10:19 |
| PM | 1:00 | 1:02 | 1:03 | 1:05 | 1:06 | 1:09 | 1:10 | 1:11 | 1:14 | 1:15 | 1:17 | 1:19 |
| Last bus PM | 2:00 | 2:02 | 2:03 | 2:05 | 2:06 | 2:09 | 2:10 | 2:11 | 2:14 | 2:15 | 2:17 | 2:19 |

Vogel St, Clyde Cres, Vogel St, Rangiora Ave, Koromiko Ave, Ruahine St, Grey St, Albert St, Main St, The Square, Fitzherbert Ave, Ferguson St, Rugby St.

108 To Clyde Cres

| Connects to: | | | | | | | | | | | | |
|--------------|-------------|--------------|-----------------|-----------------|----------------------------------|-------------------|-------------|--------------|-----------------|----------------|--------------|--------------|
| Bus route | ○ | ○ | ○ | ○ | ● | ● | ● | ● | ○ | ○ | ○ | |
| Bus stops | 23 Rugby St | 114 Rugby St | 129 Ferguson St | 197 Ferguson St | Toyworld - 50 Fitzherbert Ave | MSBH - Platform 2 | 625 Main St | 68 Albert St | 91 Rangiora Ave | 3 Koromiko Ave | 199 Vogel St | 6 Clyde Cres |
| First bus AM | 9:30 | 9:32 | 9:35 | 9:36 | 9:39 | 9:41 | 9:43 | 9:44 | 9:47 | 9:46 | 9:48 | 9:50 |
| AM | 10:30 | 10:32 | 10:35 | 10:36 | 10:39 | 10:41 | 10:43 | 10:44 | 10:47 | 10:46 | 10:48 | 10:50 |
| PM | 1:30 | 1:32 | 1:35 | 1:36 | 1:39 | 1:41 | 1:43 | 1:44 | 1:47 | 1:46 | 1:48 | 1:50 |
| Last bus PM | 2:30 | 2:32 | 2:35 | 2:36 | 2:39 | 2:41 | 2:43 | 2:44 | 2:47 | 2:46 | 2:48 | 2:50 |

Rugby St, Raleigh St, Alexander St, Rugby St, Ferguson St, Fitzherbert Ave, The Square, Main St, Albert St, Grey St, Ruahine St, Koromiko Ave, Rangiora Ave, Vogel St, Clyde Cres.



121 To Massey

| | | | | | | | | | | | | |
|--------------|--------------|-------------|---------------|---------------|----------------|----------------|---------------|-------------------|-----------------|-----------------------|------------------------------|-----------------|
| Connects to: | | | 107 | | 103 | | 103 | | | 101 105 | | |
| Bus route | ○ | ○ | ● | ○ | ● | ○ | ● | ○ | ○ | ● | ○ | ○ |
| Bus stops | 29 Ward St | 183 Grey St | 177 Albert St | 295 Albert St | 41 Pahiatua St | 67 Manawatu St | 486 Albert St | 140 Te Awe Awe St | 8 Te Awe Awe St | 301 Fitzherbert Ave | Massey Vets - University Ave | Massey Terminal |
| First bus AM | 7:15 | 7:16 | 7:19 | 7:21 | 7:23 | 7:26 | 7:27 | 7:29 | 7:31 | 7:32 | 7:37 | 7:39 |
| AM | 8:20 | 8:21 | 8:24 | 8:26 | 8:28 | 8:31 | 8:32 | 8:34 | 8:36 | 8:37 | 8:42 | 8:44 |
| | 9:20 | 9:21 | 9:24 | 9:25 | 9:27 | 9:30 | 9:31 | 9:33 | 9:35 | 9:36 | 9:41 | 9:43 |
| | 10:20 | 10:21 | 10:24 | 10:25 | 10:27 | 10:30 | 10:31 | 10:33 | 10:35 | 10:36 | 10:41 | 10:43 |
| Last bus PM | 12:20 | 12:21 | 12:24 | 12:25 | 12:27 | 12:30 | 12:31 | 12:33 | 12:35 | 12:36 | 12:41 | 12:43 |

Ward St, Grey St, Albert St, Pahiatua St, Manawatu St, Albert St, Ihaka St, Te Awe Awe St, Fitzherbert Ave, Tennent Dr, University Ave, Colombo Rd.

121 To City East

| | | | | | | | | | | | | |
|--------------|-----------------|-------------------|------------------------------|---|------------------|---------------|----------------|----------------|---------------|---------------|-------------|-------------|
| Connects to: | | | | | | | 103 | | 107 | | | |
| Bus route | ○ | ○ | ○ | ○ | ○ | ○ | ● | ○ | ● | ○ | ○ | ○ |
| Bus stops | Massey Terminal | Massey Halls Stop | AgResearch Massey University | Victoria Esplanade - Fitzherbert Entrance | 25 Te Awe Awe St | 479 Albert St | 64 Manawatu St | 50 Pahiatua St | 304 Albert St | 172 Albert St | 230 Grey St | 30 Ward St |
| First bus PM | 1:10 | 1:11 | 1:13 | 1:16 | 1:18 | 1:22 | 1:23 | 1:25 | 1:26 | 1:28 | 1:30 | 1:32 |
| PM | 3:10 | 3:11 | 3:14 | 3:18 | 3:19 | 3:23 | 3:24 | 3:27 | 3:28 | 3:30 | 3:32 | 3:34 |
| | 4:10 | 4:11 | 4:14 | 4:18 | 4:19 | 4:23 | 4:24 | 4:27 | 4:28 | 4:30 | 4:32 | 4:34 |
| | 5:10 | 5:11 | 5:14 | 5:18 | 5:19 | 5:23 | 5:24 | 5:27 | 5:28 | 5:30 | 5:32 | 5:34 |
| | 6:10 | 6:11 | 6:13 | 6:16 | 6:18 | 6:22 | 6:23 | 6:25 | 6:26 | 6:28 | 6:30 | 6:32 |
| Last bus PM | 8:10 | 8:11 | 8:13 | 8:16 | 8:18 | 8:22 | 8:23 | 8:25 | 8:26 | 8:28 | 8:30 | 8:32 |

Colombo Rd, University Ave, Tennent Dr, Fitzherbert St, Te Awe Awe St, Ihaka St, Albert St, Manawatu St, Pahiatua St, Albert St, Grey St, Ward St.



122 To Massey

| | | | | | | | | | | | | |
|--------------|--------------|--------------------|-------------|----------------|------------------|------------------|----------------|---|------------------------------------|---------------------|---------------------------------|-----------------|
| Connects to: | | | | | | | | | | | | |
| Bus route | ● | ○ | ○ | ○ | ○ | ○ | ● | ● | ● | ● | ○ | ○ |
| Bus stops | 83 Wood St | 142 Featherston St | 3 Bryant St | 22 Chelwood St | 301 Botanical Rd | 383 Botanical Rd | 273 College St | Caltex Fitzherbert - 161 Fitzherbert Ave | Opp PNGHS - 229 Fitzherbert Ave | 301 Fitzherbert Ave | Massey Vets - University Ave | Massey Terminal |
| First bus AM | 7:30 | 7:31 | 7:32 | 7:34 | 7:37 | 7:39 | 7:41 | 7:44 | 7:45 | 7:46 | 7:53 | 7:55 |
| AM | 8:30 | 8:31 | 8:32 | 8:34 | 8:37 | 8:39 | 8:41 | 8:44 | 8:45 | 8:46 | 8:53 | 8:55 |
| | 9:30 | 9:31 | 9:32 | 9:33 | 9:35 | 9:37 | 9:39 | 9:41 | 9:42 | 9:43 | 9:49 | 9:51 |
| | 10:30 | 10:31 | 10:32 | 10:33 | 10:35 | 10:37 | 10:39 | 10:41 | 10:42 | 10:43 | 10:49 | 10:51 |
| Last bus PM | 12:30 | 12:31 | 12:32 | 12:33 | 12:35 | 12:37 | 12:39 | 12:41 | 12:42 | 12:43 | 12:49 | 12:51 |

Wood St, Featherston St, Bryant St, Chelwood St, Botanical Rd, College St, Fitzherbert Ave, Tennent Dr, University Ave, Colombo Rd.

122 To City West

| | | | | | | | | | | | | |
|--------------|-----------------|-------------------|---------------------------------|--|--------------------------------|----------------|----------------|------------------|----------------|-------------|--------------------|-------------|
| Connects to: | | | | | | | | | | | | |
| Bus route | ○ | ○ | ● | ● | ● | ● | ● | ○ | ○ | ○ | ● | ○ |
| Bus stops | Massey Terminal | Massey Halls Stop | AgResearch Massey University | Victoria Esplanade - Fitzherbert Entrance | PNGHS - 246 Fitzherbert Ave | 334 College St | 258 College St | 390 Botanical Rd | 23 Chelwood St | 8 Bryant St | 143 Featherston St | 74 Wood St |
| First bus PM | 1:10 | 1:11 | 1:14 | 1:18 | 1:19 | 1:21 | 1:22 | 1:24 | 1:27 | 1:29 | 1:30 | 1:31 |
| PM | 3:10 | 3:11 | 3:14 | 3:18 | 3:19 | 3:22 | 3:23 | 3:25 | 3:29 | 3:31 | 3:33 | 3:34 |
| | 4:10 | 4:11 | 4:14 | 4:18 | 4:19 | 4:22 | 4:23 | 4:25 | 4:29 | 4:31 | 4:33 | 4:34 |
| | 5:10 | 5:11 | 5:14 | 5:18 | 5:19 | 5:22 | 5:23 | 5:25 | 5:29 | 5:31 | 5:33 | 5:34 |
| | 6:10 | 6:11 | 6:14 | 6:18 | 6:19 | 6:21 | 6:22 | 6:24 | 6:27 | 6:29 | 6:30 | 6:31 |
| Last bus PM | 8:10 | 8:11 | 8:14 | 8:18 | 8:19 | 8:21 | 8:22 | 8:24 | 8:27 | 8:29 | 8:30 | 8:31 |

Colombo Rd, University Ave, Tennent Dr, Fitzherbert Ave, College St, Botanical Rd, Chelwood St, Bryant St, Featherston St, Wood St.



123 To Massey

| | | | | | | | | | | | | |
|--------------|---------------|----------------|------------------------------|----------------|----------------|----------------|----------------|------------------------------|------------------|------------------|--------------------------------|-----------------|
| Connects to: | 105 | 105 | 105 | 105 | 105 | 105 | 105 | 105 | 105 | 105 | | |
| Bus route | ● | ● | ● | ● | ● | ● | ● | ● | ● | ● | ○ | ○ |
| Bus stops | 27 Ruapehu Dr | 137 Ruapehu Dr | IPU Halls Stops - Pacific Dr | 129 Pacific Dr | 12 Atlantic Dr | 162 Pacific Dr | 128 Pacific Dr | IPU New Zealand - Pacific Dr | 72 Summerhill Dr | 34 Summerhill Dr | Massey University - Tennent Dr | Massey Terminal |
| First bus AM | 7:25 | 7:27 | 7:30 | 7:32 | 7:34 | 7:35 | 7:36 | 7:37 | 7:39 | 7:40 | 7:44 | 7:47 |
| AM | 8:25 | 8:27 | 8:30 | 8:32 | 8:34 | 8:35 | 8:36 | 8:37 | 8:39 | 8:40 | 8:44 | 8:47 |
| | 9:25 | 9:27 | 9:29 | 9:31 | 9:33 | 9:34 | 9:35 | 9:36 | 9:38 | 9:39 | 9:43 | 9:46 |
| | 10:25 | 10:27 | 10:29 | 10:31 | 10:33 | 10:34 | 10:35 | 10:36 | 10:38 | 10:39 | 10:43 | 10:46 |
| Last bus PM | 12:25 | 12:27 | 12:29 | 12:31 | 12:33 | 12:34 | 12:35 | 12:36 | 12:38 | 12:39 | 12:43 | 12:46 |

Ruapehu Dr, Aokautere Dr, Pacific Dr, Atlantic Dr, Pacific Dr, Aokautere Dr, Summerhill Dr, Tennent Dr, University Ave, Colombo Rd.

123 To Summerhill

| | | | | | | | | | | | | | |
|--------------|-----------------|-------------------|---------------------------------|---------------|----------------|------------------------------|----------------|----------------|----------------|----------------|------------------------------|------------------|-----|
| Connects to: | | | 101 121 122 | 105 | 105 | 105 | 105 | 105 | 105 | 105 | 105 | 105 | 105 |
| Bus route | ○ | ○ | ● | ● | ○ | ○ | ○ | ○ | ○ | ○ | ○ | ○ | ○ |
| Bus stops | Massey Terminal | Massey Halls Stop | AgResearch Massey University | 27 Ruapehu Dr | 137 Ruapehu Dr | IPU Halls Stops - Pacific Dr | 129 Pacific Dr | 12 Atlantic Dr | 162 Pacific Dr | 128 Pacific Dr | IPU New Zealand - Pacific Dr | 34 Summerhill Dr | |
| First bus PM | 1:10 | 1:11 | 1:14 | 1:18 | 1:20 | 1:23 | 1:25 | 1:27 | 1:28 | 1:29 | 1:31 | 1:34 | |
| PM | 3:10 | 3:11 | 3:14 | 3:18 | 3:20 | 3:23 | 3:25 | 3:27 | 3:28 | 3:29 | 3:31 | 3:34 | |
| | 4:10 | 4:11 | 4:14 | 4:18 | 4:20 | 4:23 | 4:25 | 4:27 | 4:28 | 4:29 | 4:31 | 4:34 | |
| | 5:10 | 5:11 | 5:14 | 5:18 | 5:20 | 5:23 | 5:25 | 5:27 | 5:28 | 5:29 | 5:31 | 5:34 | |
| | 6:10 | 6:11 | 6:14 | 6:18 | 6:20 | 6:23 | 6:25 | 6:27 | 6:28 | 6:29 | 6:31 | 6:34 | |
| Last bus PM | 8:10 | 8:11 | 8:14 | 8:18 | 8:20 | 8:23 | 8:25 | 8:27 | 8:28 | 8:29 | 8:31 | 8:34 | |

Colombo Rd, University Ave, Tennent St, Summerhill Dr, Ruapehu Dr, Aokautere Dr, Pacific Dr, Atlantic Dr, Pacific Dr, Aokautere Dr, Summerhill Dr.

How to use the urban bus service

Plan your journey

Use the map at the front of this book to find your current location and the best route to take to your destination. You can find the times your bus line runs by referring to the relevant timetable in this book. Alternatively, you can use the Transit app to plan your journey or call Horizons Regional Council on freephone 0508 800 800.

Catching your bus

Be at the bus stop five minutes before the bus is expected to arrive. Remember, you can use the Transit app for real-time tracking of your bus to see how far away it is. Stand on the footpath near the front of the bus stop. Some bus stops are used by more than one route, so check the route number and destination displayed on the front of the bus as it approaches. Raise your arm as a signal to the driver that you want the bus to stop.

On the bus

For your own safety and comfort, as well as those around you, please:

- Follow our Code of Conduct.
- Do not smoke/vape, eat food, play loud music, or leave items in the aisle.
- If the bus is busy, please offer your seat to someone who may need it more than you – for example someone who is older, pregnant, or travelling with young children.
- Relax and enjoy being driven.

Leaving the bus

Press the button as you approach the stop where you want to get off. The bell rings, letting the driver know you want to get off at the next stop. Please ensure you allow enough time, when pushing the button, for the driver to stop smoothly and safely at your requested stop. Remember to tag off, otherwise you may be charged the cash fare. Please check you have all your belongings with you before leaving the bus.

Transferring between buses

You can catch a second bus for free within one hour of your original trip (not available for return trips). Simply tag on and off each bus using your Bee Card and the free transfer will be automatically calculated. If you are paying by cash, let the driver know on your first bus you wish to transfer and they will give you a paper ticket to show the driver on your second bus.

Frequently asked questions

Help! I've left something on the bus. Who do I call?

Give our bus operator Transit a call on 06 355 4955. Please note, no responsibility will be accepted by the bus operator or Horizons Regional Council for lost property.

I'm a Massey/UCOL/IPU/ETC student or staff member, how do I catch the bus for free?

You may need to load your free travel concession on to your Bee Card. Please check with your tertiary provider. Remember to carry your student/staff ID with you when travelling.

Buses are wheelchair accessible. What does that mean?

Wheelchair accessible buses are low floored with no steps to climb up, and there is enough room for wheelchairs to fit. Please note, if your wheelchair takes up a space of more than 700mm wide and 1200mm long and/or has a combined weight (passenger and chair) of more than 300kgs, it cannot be taken on board.

Can I take a bike on the bus?

Yes, buses can carry two bikes at a time, on a first come, first served basis. The racks are designed to carry bikes with wheels larger than 16 inches. Electric bikes cannot be carried on bike racks. Bikes are not permitted inside the bus. Visit www.horizons.govt.nz for more information.

Can I print out larger timetables?

If you visit www.horizons.govt.nz you can print out individual timetables at an A4 size. Alternatively, pop into a Horizons Regional Council office and our friendly team can help you.

Where can I see all the stops on my route?

You can find the stops on the Transit app. Alternatively, they are listed on the individual timetables on www.horizons.govt.nz.

Can I take an e-scooter on the bus?

Yes, you can. However they will need to be placed clear of the aisles. If your scooter is in the wheelchair area, please remember wheelchair users have priority.

Can I take my pet onboard buses with me?

Yes, pets are allowed to travel on Connect urban bus services only, provided they meet the following criteria:

- Dogs must be secured on a lead and be wearing a cage-style muzzle, or be secured in a suitable pet carrier.
- Small pets must be secured in a suitable pet carrier.
- Pet carriers need to be securely placed within the luggage storage or on their caregivers lap - pets are not permitted on seats.

The bus driver has the authority to refuse entry or remove pets and passengers if they believe they are a nuisance or a health and safety risk to themselves and/or passengers. Visit www.horizons.govt.nz for the full policy and guidelines.

Public holiday?

No bus services operate on Good Friday, Easter Sunday, Christmas Day, or ANZAC Day. On all other public holidays, services operate according to their weekend and public holiday timetables.

Got a question?

For individual route maps, bus stop locations, live bus tracking, questions, and comments, check out www.horizons.govt.nz or call freephone 0508 800 800.

Changes?

Horizons Regional Council plans and operates services according to the timetable; road conditions, traffic calming measures, special events and weather may cause delays or may result in detours.

Download the Transit app or visit www.horizons.govt.nz to keep up to date with any changes.



**Download the Transit app
for real-time tracking from
Google Play or the App Store.**



Fares

Fares are subject to change.

| | Cash fare | Bee Card |
|--|-----------|----------|
| Adult | \$3 | \$2 |
| Child 5-18 years | \$1.20 | \$1.20 |
| Community services concession* | \$3 | \$1 |
| Concessions** – Student, Senior 65+ | \$3 | \$1.20 |
| SuperGold Concessions***, Children 4 and under, UCOL/IPU/ETC/Massey Students and Staff | | Free |

*To access these fares, bus users must present their Bee Card which will have the Community services concession fare automatically registered to the card.

**All concessions must be paid using a registered Bee Card

***SuperGold Free Concession applies 9am-3pm and after 6:30pm Monday-Friday, and all day on weekends and public holidays. Otherwise, SuperGold Card holders must pay the concession price (with Bee Card) or Adult price (with cash).

Fare capping

If you pay with a registered Bee Card, your travel becomes free once you hit a certain spend each week (Monday – Sunday). Simply tag on and off with your Bee Card to activate fare capping.

| Zones | Fare | Max spend each week |
|-------|------|---------------------|
| 1 | \$2 | \$16.00 |

Fare capping is based on an individual's travel, activated by tagging on and off. You can still pay for other people's travel with your Bee Card, but this won't get you to your capping limit faster.

You must use a registered Bee Card for your trips if you wish to take advantage of fare capping, as this ensures we have a reliable way to log trips each week.

If you have a concession, your weekly spend limit is adjusted to reflect the fare you pay.

Transfers

Free transfers are available across all services within the region. This includes free transfers onto urban buses from regional routes.

As long as you are catching the second service within an hour of catching the first one, the transfer is free. If you use a Bee Card, this process is automatic – just tag on when you get onto your second service. You will be charged the fare for the most expensive of the two services.

Bee Card



What is a Bee Card?

Bee Cards are our electronic bus card. Bee Card makes travelling by bus easier – get your card online at beecard.co.nz, or on the bus. Bee Cards need to be registered to enable online top up, and to protect your balance if you lose your card. You can also manage multiple cards online.

How much does it cost?

Bee Cards cost just \$5 to purchase. A minimum of \$5 top-up is required, and can be done with cash on the bus or online with a card. All replacement cards cost \$5 (includes postage/admin), and require a top up of \$5 or more.

Please see beecard.co.nz for full terms and conditions.



Get your Bee Card from the driver
or online and register it today at:
beecard.co.nz



CONNECT

HORIZONS REGIONAL TRANSPORT

  [connectregionaltransport](https://www.facebook.com/connectregionaltransport)

Brought to you by:



horizons
REGIONAL COUNCIL

For more information visit
www.horizons.govt.nz
or freephone Horizons on **0508 800 800**