

Bus timetable

WHANGĀNUI URBAN



18 Feb 2023

Public

- 201
- 202
- 203
- 204
- 205
- 206
- 207
- 208
- 209
- 210
- 225






School

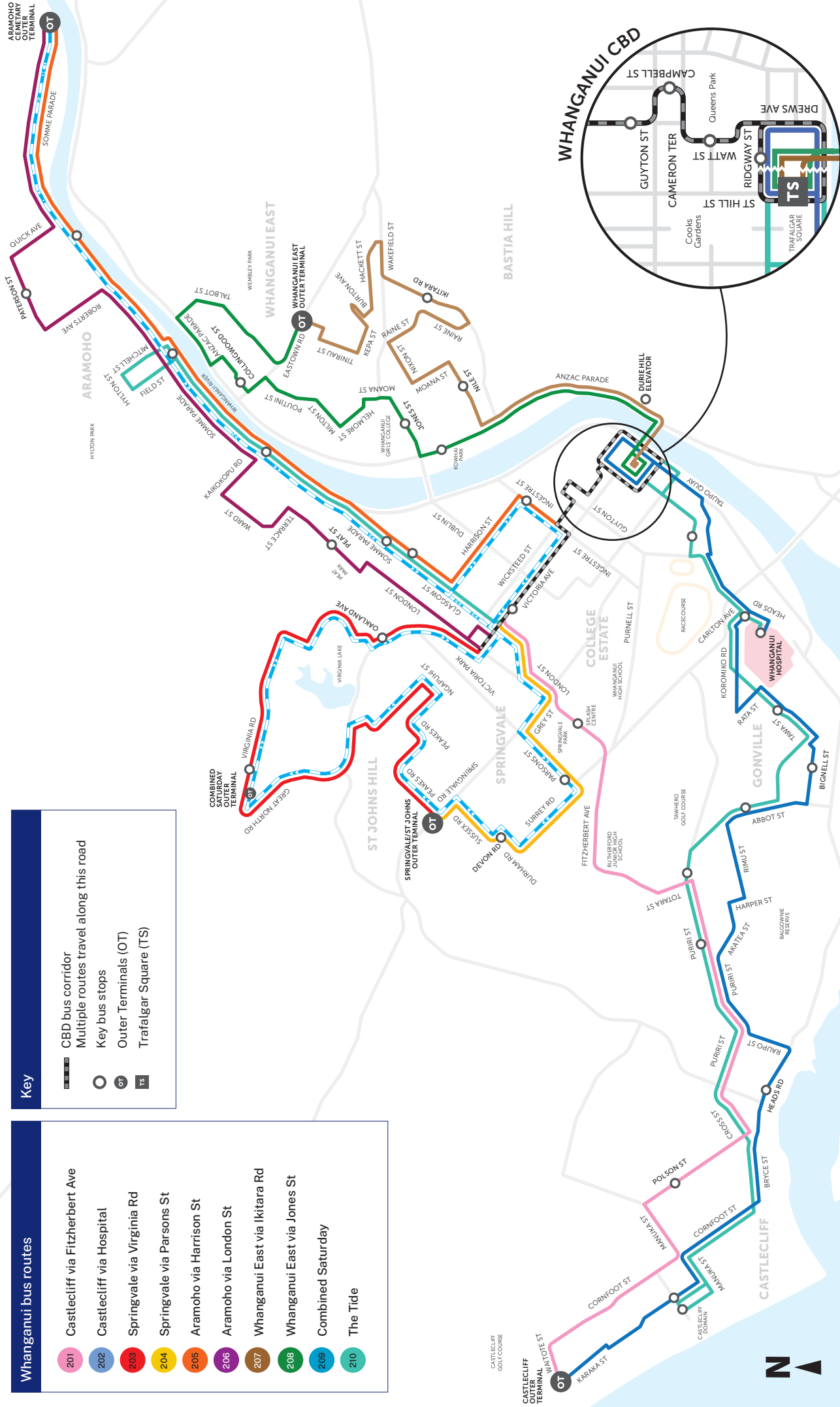
- 220
- 221
- 222
- 223
- 224

Whanganui bus routes

- 201 Castlecliff via Fitzherbert Ave
- 202 Castlecliff via Hospital
- 203 Springvale via Virginia Rd
- 204 Springvale via Parsons St
- 205 Aramoho via Harrison St
- 206 Aramoho via London St
- 207 Whanganui East via Ikitara Rd
- 208 Whanganui East via Jones St
- 209 Combined Saturday
- 210 The Tide

Key

-  CBD bus corridor
-  Multiple routes travel along this road
-  Key bus stops
-  Outer Terminals (OT)
-  Trafalgar Square (TS)





The Tide

Castlecliff to Inner Aramoho

Monday to Friday	Castlecliff Beach	90 Puriri St	40 Abbott St (Gonville Shops)	28 Tawa St	Hospital Heads Rd	156 Ridgeway St	Trafalgar Square (2 St Hill St)	161 Wicksteed St	373 Victoria Ave	54 Glasgow St	152 Somme Parade (Aramoho Shops)	opp 236 Somme Parade
AM	7:00	7:11	7:15	7:17	7:22	7:25	7:27	7:31	7:34	7:38	7:41	7:48
	7:20	7:31	7:35	7:37	7:42	7:45	7:47	7:51	7:54	7:58	8:01	8:08
	7:40	7:51	7:55	7:57	8:02	8:05	8:07	8:11	8:14	8:18	8:21	8:28
and then at these times past each hour	:00	:11	:15	:17	:22	:25	:27	:31	:34	:38	:41	:48
	:20	:31	:35	:37	:42	:45	:47	:51	:54	:58	:01	:08
	:40	:51	:55	:57	:02	:05	:07	:11	:14	:18	:21	:28
PM	6:20	6:31	6:35	6:37	6:42	6:45	6:47	6:51	6:54	6:58	7:01	7:08
	6:40	6:51	6:55	6:57	7:02	7:05	7:07	7:11	7:14	7:18	7:21	7:28
	7:00	7:11	7:15	7:17	7:22	7:25	7:27	7:31	7:34	7:38	7:41	7:48
Friday Nights Only PM	8:00	8:09	8:13	8:15	8:20	8:22	8:24	8:27	8:30	8:34	8:37	8:44
	9:00	9:09	9:13	9:15	9:20	9:22	9:24	9:27	9:30	9:34	9:37	9:44
	10:00	10:09	10:13	10:15	10:20	10:22	10:24	10:27	10:30	10:34	10:37	10:44
	11:00	11:09	11:13	11:15	11:20	11:22	11:24	11:27	11:30	11:34	11:37	11:44

Saturday	Castlecliff Beach	90 Puriri St	40 Abbott St (Gonville Shops)	28 Tawa St	Hospital Heads Rd	156 Ridgeway St	Trafalgar Square (2 St Hill St)	161 Wicksteed St	373 Victoria Ave	54 Glasgow St	152 Somme Parade (Aramoho Shops)	opp 236 Somme Parade
AM	9:15	9:25	9:28	9:32	9:36	9:38	9:40	9:42	9:46	9:50	9:53	9:59
	9:35	9:45	9:48	9:52	9:56	9:58	10:00	10:02	10:06	10:10	10:13	10:19
	9:55	10:05	10:08	10:12	10:16	10:18	10:20	10:22	10:26	10:30	10:33	10:39
and then at these times past each hour	:15	:25	:28	:32	:36	:38	:40	:42	:46	:50	:53	:59
	:35	:45	:48	:52	:56	:58	:00	:02	:06	:10	:13	:19
	:55	:05	:08	:12	:16	:18	:20	:22	:26	:30	:33	:39
PM	2:35	2:45	2:48	2:52	2:56	2:58	3:00	3:02	3:06	3:10	3:13	3:19
	2:55	3:05	3:08	3:12	3:16	3:18	3:20	3:22	3:26	3:30	3:33	3:39
	3:15	3:25	3:28	3:32	3:36	3:38	3:40	3:42	3:46	3:50	3:53	3:59

210

The Tide

Inner Aramoho to Castlecliff

Monday to Friday	opp 236 Somme Parade	150 Somme Parade (Aramoho Shops)	57b Glasgow St	374 Victoria Ave	158 Wicksteed St	Trafalgar Square (2 St Hill St)	159 Ridgeway St	Hospital Heads Rd	37 Tawa St	53 Abbot St (Gonville Shops)	99 Puriri St	Castlecliff Beach
AM	6:50	6:53	6:57	7:01	7:03	7:07	7:09	7:13	7:16	7:19	7:24	7:37
	7:10	7:13	7:17	7:21	7:23	7:27	7:29	7:33	7:36	7:39	7:44	7:57
	7:30	7:33	7:37	7:41	7:43	7:47	7:49	7:53	7:56	7:59	8:04	8:17
and then at these times past each hour	:50	:53	:57	:01	:03	:07	:09	:13	:16	:19	:24	:37
	:10	:13	:17	:21	:23	:27	:29	:33	:36	:39	:44	:57
	:30	:33	:37	:41	:43	:47	:49	:53	:56	:59	:04	:17
PM	6:10	6:13	6:17	6:21	6:23	6:27	6:29	6:33	6:36	6:39	6:44	6:57
	6:30	6:33	6:37	6:41	6:43	6:47	6:49	6:53	6:56	6:59	7:04	7:17
	6:50	6:53	6:57	7:01	7:03	7:07	7:09	7:13	7:16	7:19	7:24	7:37
Friday Nights Only PM	8:00	8:02	8:06	8:10	8:12	8:15	8:17	8:20	8:23	8:26	8:30	8:42
	9:00	9:02	9:06	9:10	9:12	9:15	9:17	9:20	9:23	9:26	9:30	9:42
	10:00	10:02	10:06	10:10	10:12	10:15	10:17	10:20	10:23	10:26	10:30	10:42
	11:00	11:02	11:06	11:10	11:12	11:15	11:17	11:20	11:23	11:26	11:30	11:42

Saturday	opp 236 Somme Parade	150 Somme Parade (Aramoho Shops)	57b Glasgow St	374 Victoria Ave	158 Wicksteed St	Trafalgar Square (2 St Hill St)	159 Ridgeway St	Hospital Heads Rd	37 Tawa St	53 Abbot St (Gonville Shops)	99 Puriri St	Castlecliff Beach
AM	9:00	9:02	9:06	9:10	9:12	9:15	9:17	9:20	9:23	9:26	9:30	9:42
	9:20	9:22	9:26	9:30	9:32	9:35	9:37	9:40	9:43	9:46	9:50	10:02
	9:40	9:42	9:46	9:50	9:52	9:55	9:57	10:00	10:03	10:06	10:10	10:22
and then at these times past each hour	:00	:02	:06	:10	:12	:15	:17	:20	:23	:26	:30	:42
	:20	:22	:26	:30	:32	:35	:37	:40	:43	:46	:50	:02
	:40	:42	:46	:50	:52	:55	:57	:00	:03	:06	:10	:22
PM	2:20	2:22	2:26	2:30	2:32	2:35	2:37	2:40	2:43	2:46	2:50	3:02
	2:40	2:42	2:46	2:50	2:52	2:55	2:57	3:00	3:03	3:06	3:10	3:22
	3:00	3:02	3:06	3:10	3:12	3:15	3:17	3:20	3:23	3:26	3:30	3:42

201

Castlecliff

via Fitzherbert Ave

Castlecliff → Trafalgar Square

Monday to Friday	Outer Terminal (115 Karaka St)	36 Polson St	220 London St	2 Campbell St	Trafalgar Square
AM	7:55	8:01	8:11	8:17	8:20
	8:25	8:31	8:41	8:47	8:50
	10:25	10:31	10:41	10:47	10:50
PM	12:25	12:31	12:41	12:47	12:50
	2:25	2:31	2:41	2:47	2:50
	4:25	4:31	4:41	4:47	4:50
	6:30	6:36	6:46	6:52	6:55

Saturday	Outer Terminal (115 Karaka St)	36 Polson St	220 London St	2 Campbell St	Trafalgar Square
AM	8:25	8:31	8:41	8:47	8:50
	11:10	11:16	11:26	11:32	11:35
PM	3:00	3:06	3:16	3:22	3:25

Karaka St (Outer Terminal), Waitote St, Cornfoot St, Manuka St, Polson St, Cross St, Puriri St, Totara St, Fitzherbert Ave, London St, Glasgow St, Victoria Ave, Ingestre St, Wicksteed St, Guyton St, Campbell St, Cameron Tce, Watt St, Drews Ave, Taupo Quay, **Trafalgar Square.**

Trafalgar Square → Castlecliff

Monday to Friday	Trafalgar Square	161 Wicksteed St	189 London St	31 Polson St	Outer Terminal (116 Karaka St)
AM	7:00	7:03	7:08	7:19	7:25
	9:00	9:03	9:08	9:19	9:25
	11:00	11:03	11:08	11:19	11:25
PM	12:30	12:33	12:38	12:49	12:55
	1:00	1:03	1:08	1:19	1:25
	3:00	3:03	3:08	3:19	3:25
	5:10	5:13	5:18	5:29	5:35

Saturday	Trafalgar Square	161 Wicksteed St	189 London St	31 Polson St	Outer Terminal (116 Karaka St)
AM	11:45	11:48	11:53	12:04	12:10
PM	1:45	1:48	1:53	2:04	2:10
	4:00	4:03	4:08	4:19	4:25

Trafalgar Square, Ridgway St, Drews Ave, Watt St, Cameron Tce, Campbell St, Guyton St, Wicksteed St, Ingestre St, Victoria Ave, Glasgow St, London St, Fitzherbert Ave, Totara St, Puriri St, Cross St, Polson St, Manuka St, Cornfoot St, Waitote St, **Karaka St (Outer Terminal).**

For public holiday services see page 19.

Times in **BOLD** are scheduled, all other times are approximate.

202

Castlecliff

via Hospital

Castlecliff → Trafalgar Square

Monday to Friday	Outer Terminal (116 Karaka St)	476 Heads Rd	10 Bignell St	Hospital	Trafalgar Square
AM	7:25	7:32	7:41	7:46	7:50
	9:25	9:32	9:41	9:46	9:50
	11:25	11:32	11:41	11:46	11:50
PM	12:55	1:02	1:11	1:16	1:20
	1:25	1:32	1:41	1:46	1:50
	3:25	3:32	3:41	3:46	3:50
	5:35	5:42	5:51	5:56	6:00

Saturday	Outer Terminal (116 Karaka St)	476 Heads Rd	10 Bignell St	Hospital	Trafalgar Square
PM	12:10	12:17	12:26	12:31	12:35
	2:10	2:17	2:26	2:31	2:35
	4:25	4:32	4:41	4:46	4:50

Karaka St (Outer Terminal), Manuka St, Cornfoot St, Bryce St, Heads Rd, Raupo St, Puriri St, Akatea St, Harper St, Rimu St, Puriri St, Abbot St, Bignell St, Kings Ave, Tawa St, Rata St, Koromiko Rd, Carlton Ave, Heads Rd, Whanganui Hospital, Heads Rd, Taupo Quay, **Trafalgar Square**.

Trafalgar Square → Castlecliff

Monday to Friday	Trafalgar Square	Hospital	15 Bignell St	485 Heads Rd	Outer Terminal (115 Karaka St)
AM	7:30	7:36	7:41	7:49	7:55
	8:00	8:06	8:11	8:19	8:25
	10:00	10:06	10:11	10:19	10:25
PM	12:00	12:06	12:11	12:19	12:25
	2:00	2:06	2:11	2:19	2:25
	4:00	4:06	4:11	4:19	4:25
	6:05	6:11	6:16	6:24	6:30

Saturday	Trafalgar Square	Hospital	15 Bignell St	485 Heads Rd	Outer Terminal (115 Karaka St)
AM	8:00	8:06	8:11	8:22	8:25
	10:45	10:51	10:56	11:07	11:10
PM	2:35	2:41	2:46	2:57	3:00

Trafalgar Square, Ridgway St, Drews Ave, Taupo Quay, Heads Rd, Whanganui Hospital, Heads Rd, Carlton Ave, Koromiko Rd, Rata St, Tawa St, Kings Ave, Bignell St, Abbot St, Puriri St, Rimu St, Harper St, Akatea St, Puriri St, Raupo St, Heads Rd, Bryce St, Cornfoot St, Manuka St, **Karaka St (Outer Terminal)**.

For public holiday services see page 19.

Times in **BOLD** are scheduled, all other times are approximate.



Springvale via Virginia Rd

Springvale → Trafalgar Square

Monday to Friday	Outer Terminal (122 Peakes Rd)	76 Virginia Rd	22 Great North Rd	Trafalgar Square
AM	10:15	10:20	10:30	10:40
PM	3:10	3:15	3:25	3:35

Peakes Rd (Outer Terminal), Ngapuhi St, Parkes Ave, Great North Rd, Virginia Rd, Porritt St, Oakland Ave, Great North Rd, Victoria Ave, Ingestre St, Wicksteed St, Guyton St, Campbell Tce, Cameron St, Watt St, Drews Ave, Taupo Quay, **Trafalgar Square**.

Trafalgar Square → Springvale

Monday to Friday	Trafalgar Square	33 Great North Rd	79 Virginia Rd	Outer Terminal (133 Peakes Rd)
AM	8:40	8:48	8:53	9:00
	11:50	11:58	12:03	12:10
PM	2:10	2:18	2:23	2:30

Trafalgar Square, Ridgway St, Drews Ave, Watt St, Cameron St, Campbell Tce, Guyton St, Wicksteed St, Ingestre St, Victoria Ave, Great North Rd, Oakland Ave, Porritt St, Virginia Rd, Great North Rd, Parkes Ave, Ngapuhi St, **Peakes Rd (Outer Terminal)**.

204

Springvale

via Parsons St

Springvale → Trafalgar Square

Monday to Friday	Outer Terminal (133 Peakes Rd)	66 Devon Rd	172 Glasgow St	Trafalgar Square
AM	9:00	9:05	9:10	9:15
PM	12:10	12:15	12:20	12:25
	2:30	2:35	2:40	2:45

Peakes Rd (Outer Terminal), Springvale Rd, Sussex Rd, Devon Rd, Durham Rd, Surrey Rd, Parsons St, Grey St, London St, Glasgow St, Victoria Ave, Ingestre St, Wicksteed St, Guyton St, Campbell Tce, Cameron St, Watt St, Drews Ave, Taupo Quay, **Trafalgar Square**.

Trafalgar Square → Springvale

Monday to Friday	Outer Terminal (122 Peakes Rd)	167 Glasgow St	61 Devon Rd	Trafalgar Square
AM	10:00	10:05	10:10	10:15
PM	2:55	3:03	3:05	3:10

Trafalgar Square, Ridgway St, Drews Ave, Watt St, Cameron St, Campbell Tce, Guyton St, Wicksteed St, Ingestre St, Victoria Ave, Glasgow St, London St, Grey St, Parsons St, Surrey Rd, Durham Rd, Devon Rd, Sussex Rd, Springvale Rd, **Peakes Rd (Outer Terminal)**.

205

Aramoho

via Harrison St

Aramoho → Trafalgar Square

Monday to Friday	Outer Terminal (457 Somme Pde)	opp 281 Somme Pde	73 Glasgow St	29 Ingestre St	Trafalgar Square
AM	*7:55	7:59	8:05	8:08	-
	8:25	8:30	8:37	8:41	8:50
	10:25	10:30	10:37	10:41	10:50
PM	12:25	12:30	12:37	12:41	12:50
	2:25	2:30	2:37	2:41	2:50
	4:25	4:30	4:37	4:41	4:50
	6:30	6:35	6:42	6:46	6:55

Somme Pde (Outer Terminal), Glasgow St, Harrison St, Ingestre St, Wicksteed St, Guyton St, Campbell St, Cameron Tce, Watt St, Drews Ave, Taupo Quay, **Trafalgar Square**.

* Doesn't run during school holidays and it goes via the intermediate and then on to City College and the High School.

Trafalgar Square → Aramoho

Monday to Friday	Trafalgar Square	26 Ingestre St	76 Glasgow St	281 Somme Pde	Outer Terminal (464 Somme Pde)
AM	7:00	7:05	7:09	7:20	7:25
	9:00	9:05	9:09	9:20	9:25
	11:00	11:05	11:09	11:20	11:25
PM	1:00	1:05	1:09	1:20	1:25
	*3:00	3:05	3:09	3:20	3:25
	5:10	5:15	5:19	5:30	5:35

Trafalgar Square, Ridgway St, Drews Ave, Watt St, Cameron Tce, Campbell St, Guyton St, Wicksteed St, Ingestre St, *Harrison St, Glasgow St, **Somme Pde (Outer Terminal)**.

* This Service will detour at Ingestre St travelling to Victoria Ave and Glasgow St before resuming normal service at Somme Parade.

For public holiday services see page 19.

Times in **BOLD** are scheduled, all other times are approximate.



Aramoho

via London St

Aramoho → Trafalgar Square

Monday to Friday	Outer Terminal (464 Somme Pde)	29 Paterson St	32D Peat St	330 Victoria Ave	Trafalgar Square
AM	7:25	7:30	7:40	7:45	7:50
	9:25	9:30	9:40	9:45	9:50
	11:25	11:30	11:40	11:45	11:50
PM	1:25	1:30	1:40	1:45	1:50
	3:25	3:30	3:40	3:45	3:50
	5:35	5:40	5:50	5:55	6:00

Somme Pde (Outer Terminal), Quick Ave, Paterson St, Roberts Ave, Somme Pde, Kaikokopu Rd, Ward St, Terrace St, Peat St, Halswell St, London St, Victoria Ave, Ingestre St, Wicksteed St, Guyton St, Campbell St, Cameron Tce, Watt St, Drews Ave, Taupo Quay, **Trafalgar Square**.

Trafalgar Square → Aramoho

Monday to Friday	Trafalgar Square	321 Victoria Ave	15 Peat St	26 Paterson St	Outer Terminal (457 Somme Pde)
AM	*7:30	7:35	7:40	7:52	7:55
	8:00	8:05	8:10	8:22	8:25
	10:00	10:05	10:10	10:22	10:25
PM	12:00	12:05	12:10	12:22	12:25
	2:00	2:05	2:10	2:22	2:25
	4:00	4:05	4:10	4:22	4:25
	6:05	6:10	6:15	6:27	6:30

Trafalgar Square, Ridgway St, Drews Ave, Watt St, Cameron Tce, Campbell St, Guyton St, Wicksteed St, Ingestre St, Victoria Ave, Glasgow St, Wicksteed St, London St, Halswell St, Peat St, Terrace St, Ward St, Kaikokopu Rd, Somme Pde, Roberts Ave, Paterson St, Quick Ave, **Somme Pde (Outer Terminal)**.

* Doesn't run during school holidays and it goes via the intermediate and then on to City College and the High School.

For public holiday services see page 19.

Times in **BOLD** are scheduled, all other times are approximate.

207

Whanganui East

via Ikitara Rd

Whanganui East → Trafalgar Square

Monday to Friday	Outer Terminal (20 Eastown Rd)	136 Ikitara Rd	18 Nile St	Trafalgar Square	Saturday	Outer Terminal (20 Eastown Rd)	136 Ikitara Rd	18 Nile St	Trafalgar Square
AM	11:15	11:24	11:30	11:35	AM	9:30	9:39	9:45	9:50
PM	1:35	1:44	1:50	1:55	PM	11:15	11:24	11:30	11:35
	3:15	3:24	3:30	3:35	PM	2:05	2:14	2:20	2:25
	5:25	5:34	5:40	5:45					

Eastown Rd (Outer Terminal), Holyoake St, Hakeke St, Tinirau St, Kepa St, Burton Ave, Hackett St, Wakefield St, Ikitara Rd, Raine St, Nixon St, Moana St, Nile St, Anzac Pde, City Bridge, Taupo Quay, **Trafalgar Square**.

Trafalgar Square → Whanganui East

Monday to Friday	Trafalgar Square	23 Nile St	135 Ikitara Rd	Outer Terminal (20 Eastown Rd)	Saturday	Trafalgar Square	23 Nile St	135 Ikitara Rd	Outer Terminal (20 Eastown Rd)
AM	7:00	7:06	7:12	7:15	AM	10:00	10:06	10:12	10:15
	7:45	7:51	7:57	8:00	PM	1:00	1:06	1:12	1:15
	9:20	9:26	9:32	9:35		4:35	4:41	4:47	4:50
PM	12:00	12:06	12:12	12:15					
	4:00	4:06	4:12	4:15					
	5:50	5:56	6:02	6:05					

Trafalgar Square, Ridgway St, Victoria Ave, Anzac Pde, Nile St, Moana St, Nixon St, Raine St, Ikitara Rd, Wakefield St, Hackett St, Burton Ave, Kepa St, Tinirau St, Hakeke St, Holyoake St, **Eastown Rd (Outer Terminal)**.

For public holiday services see page 19.

Times in **BOLD** are scheduled, all other times are approximate.

208

Whanganui East

via Jones St

Whanganui East → Trafalgar Square

Monday to Friday	Outer Terminal (opp 20 Eastown Rd)	19 Rangitikei St	105 Anzac Pde	Trafalgar Square	Saturday	Outer Terminal (opp 20 Eastown Rd)	19 Rangitikei St	105 Anzac Pde	Trafalgar Square
	7:15	7:24	7:29	7:35	AM	10:15	10:24	10:29	10:35
AM	8:00	8:09	8:14	8:20	PM	1:15	1:24	1:29	1:35
	9:35	9:44	9:49	9:55		4:50	4:59	5:04	5:10
	12:15	12:24	12:29	12:35					
PM	4:15	4:24	4:29	4:35					
	6:05	6:14	6:19	6:25					

Eastown Rd (Outer Terminal), Rangitikei St, Talbot St, Anzac Pde, Kiwi St, Collingwood St, Rangitikei St, Poutini St, Milton St, Helmore St, Boydfield St, Moana St, Jones St, Anzac Pde, City Bridge, Taupo Quay, Trafalgar Square.

Trafalgar Square → Whanganui East

Monday to Friday	Trafalgar Square	opp 105 Anzac Pde	26 Rangitikei St	Outer Terminal (20 Eastown Rd)	Saturday	Trafalgar Square	opp 105 Anzac Pde	26 Rangitikei St	Outer Terminal (20 Eastown Rd)
AM	11:00	11:06	11:11	11:15	AM	9:15	9:21	9:26	9:30
	1:20	1:26	1:31	1:35		11:00	11:06	11:11	11:15
PM	3:00	3:06	3:11	3:15	PM	1:50	1:56	2:01	2:05
	5:10	5:16	5:21	5:25					

Trafalgar Square, Ridgway St, Victoria Ave, Anzac Pde, Jones St, Moana St, Boydfield St, Helmore St, Milton St, Poutini St, Rangitikei St, Collingwood St, Kiwi St, Anzac Pde, Talbot St, Rangitikei St, Eastown Rd (Outer Terminal).

209

Combined Saturday

Saturday	Trafalgar Square	145 Parsons St	Outer Terminal (88 Virginia Rd)	Aramoho Cemetery	123 Glasgow St	Trafalgar Square
AM	9:00	9:08	9:20	9:30	9:49	9:55
	10:00	10:08	10:20	10:30	10:49	10:55
	11:45	11:53	12:05	12:15	12:34	12:40
PM	12:45	12:53	1:05	1:15	1:34	1:40
	2:45	2:53	3:05	3:15	3:34	3:40
	3:30	3:38	3:50	4:00	4:19	4:25

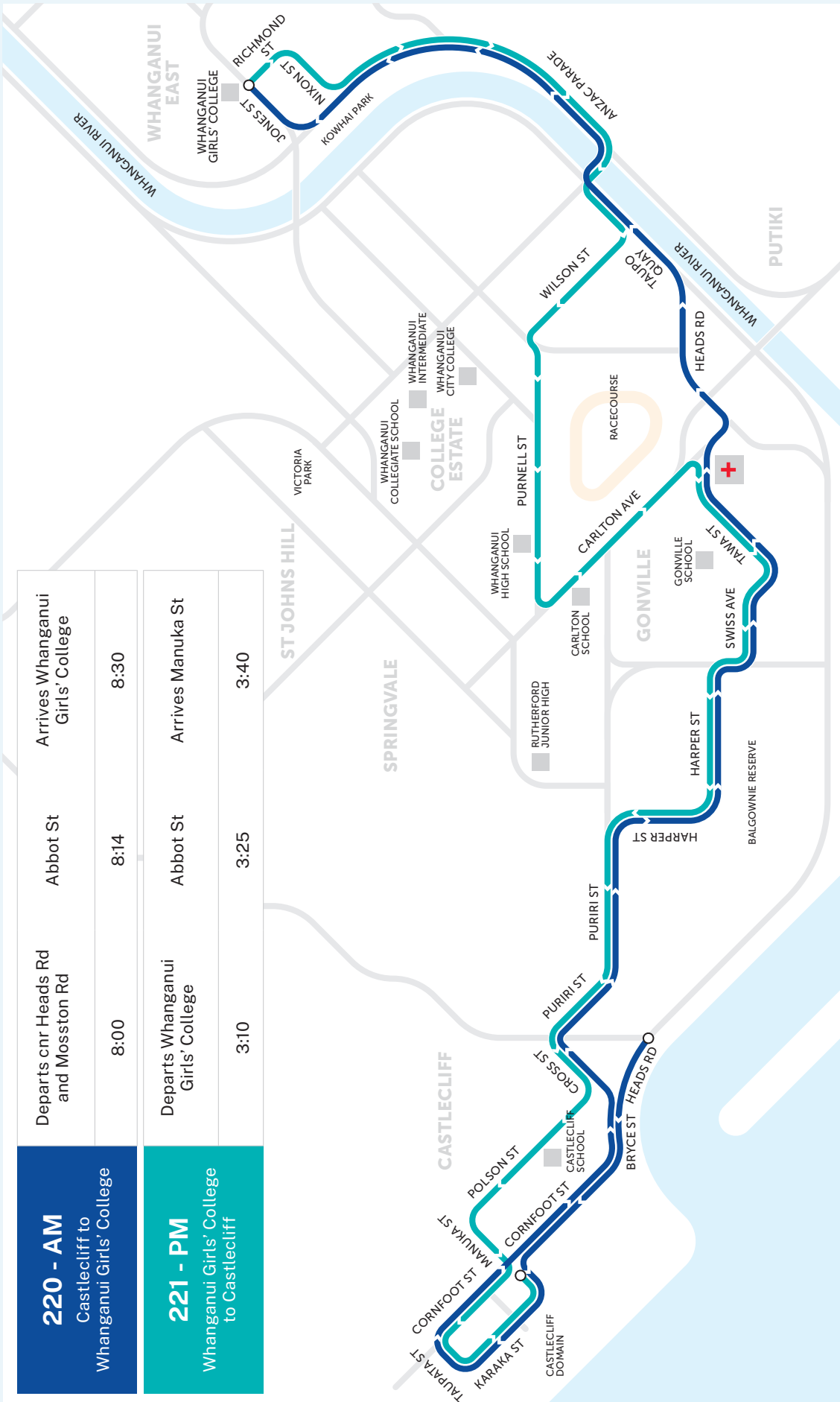
Trafalgar Square, Ridgway St, Drews Ave, Watt St, Cameron St, Campbell Tce, Guyton St, Wicksteed St, Ingestre St, Victoria Ave, Glasgow St, Grey St, Parsons St, Surrey Rd, Durham Rd, Devon Rd, Sussex Rd, Springvale Rd, Peakes Rd, Ngapuhi St, Parkes Ave, Great North Rd, **Virginia Rd (Outer Terminal)**, Porritt St, Oakland Ave, Great North Rd, Glasgow St, Somme Pde, Aramoho Cemetery, Somme Pde, Glasgow St, Harrison St, Ingestre St, Wicksteed St, Guyton St, Campbell Tce, Cameron St, Watt St, Drews Ave, Taupo Quay, **Trafalgar Square**.

220

221

Whanganui Girls' College

220 - AM Castlecliff to Whanganui Girls' College	Departs cnr Heads Rd and Mosston Rd	Arrives Whanganui Girls' College
	8:00	8:30
221 - PM Whanganui Girls' College to Castlecliff	Departs Whanganui Girls' College	Arrives Manuka St
	3:10	3:40



Morning route to Whanganui Girls' College
 Corner Heads Rd and Mosston Rd, Bryce St, Cornfoot St, Manuka St, Karaka St, Castlecliff Camp Store, Taupata St, Cornfoot St, Bryce St, Cross St, Puriri St, Harper St, Abbot St, Swiss Ave, Kings Ave, Tawa St, Koromiko Rd, Carlton Ave, Heads Rd, Taupo Quay, City Bridge, Anzac Pde, Jones St, Whanganui Girls' College.

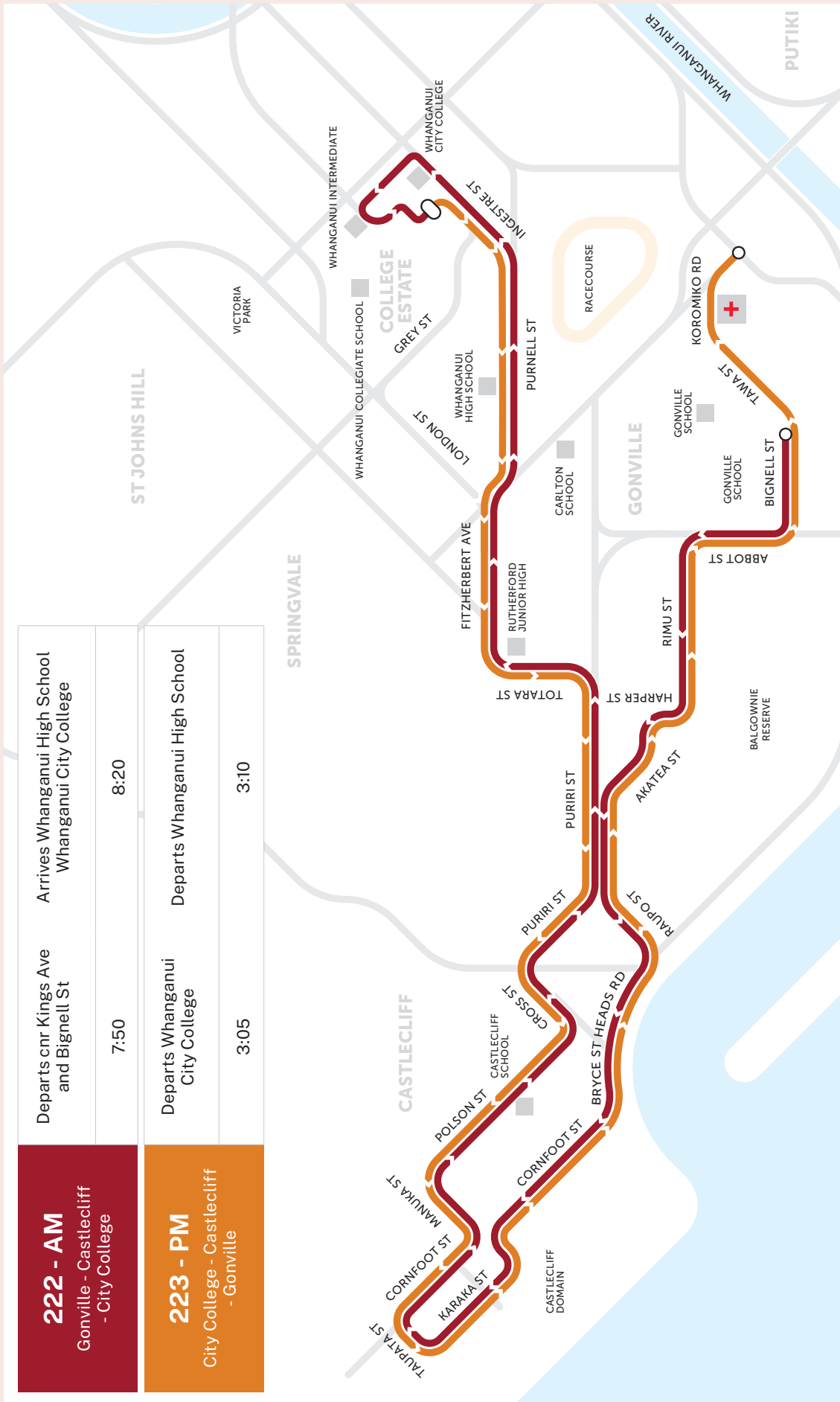
Afternoon route from Whanganui Girls' College
 Whanganui Girls' College, Richmond St, Nixon St, Anzac Pde, City Bridge, Taupo Quay, Wilson St, Guyton St, Purnell St, Carlton Ave, Koromiko Rd, Tawa St, Kings Ave, Swiss Ave, Abbot St, Harper St, Puriri St, Cross St, Polson St, Manuka St, Cornfoot St, Taupata St, Karaka St, Manuka St.

222

223

Whanganui High School & City College

222 - AM Gonville - Castlecliff - City College	Departs cnr Kings Ave and Bignell St	Arrives Whanganui High School Whanganui City College
	7:50	8:20
223 - PM City College - Castlecliff - Gonville	Departs Whanganui City College	Departs Whanganui High School
	3:05	3:10



Morning route to Whanganui High School, City College

Corner King St and Bignell St, Abbot St, Rimu St, Harper St, Akatea St, Puriri St, Raupo St, Heads Rd, Bryce St, Cornfoot St, Manuka St, Karaka St, Castlecliff Camp Store, Taupata St, Polson St, Cornfoot St, Manuka St, Polson St, Cross St, Puriri St, Totara St, Fitzherbert Ave, Purnell St, Ingestre St, Hill St, Dublin St, Nelson St Bassett St, Wilson St.

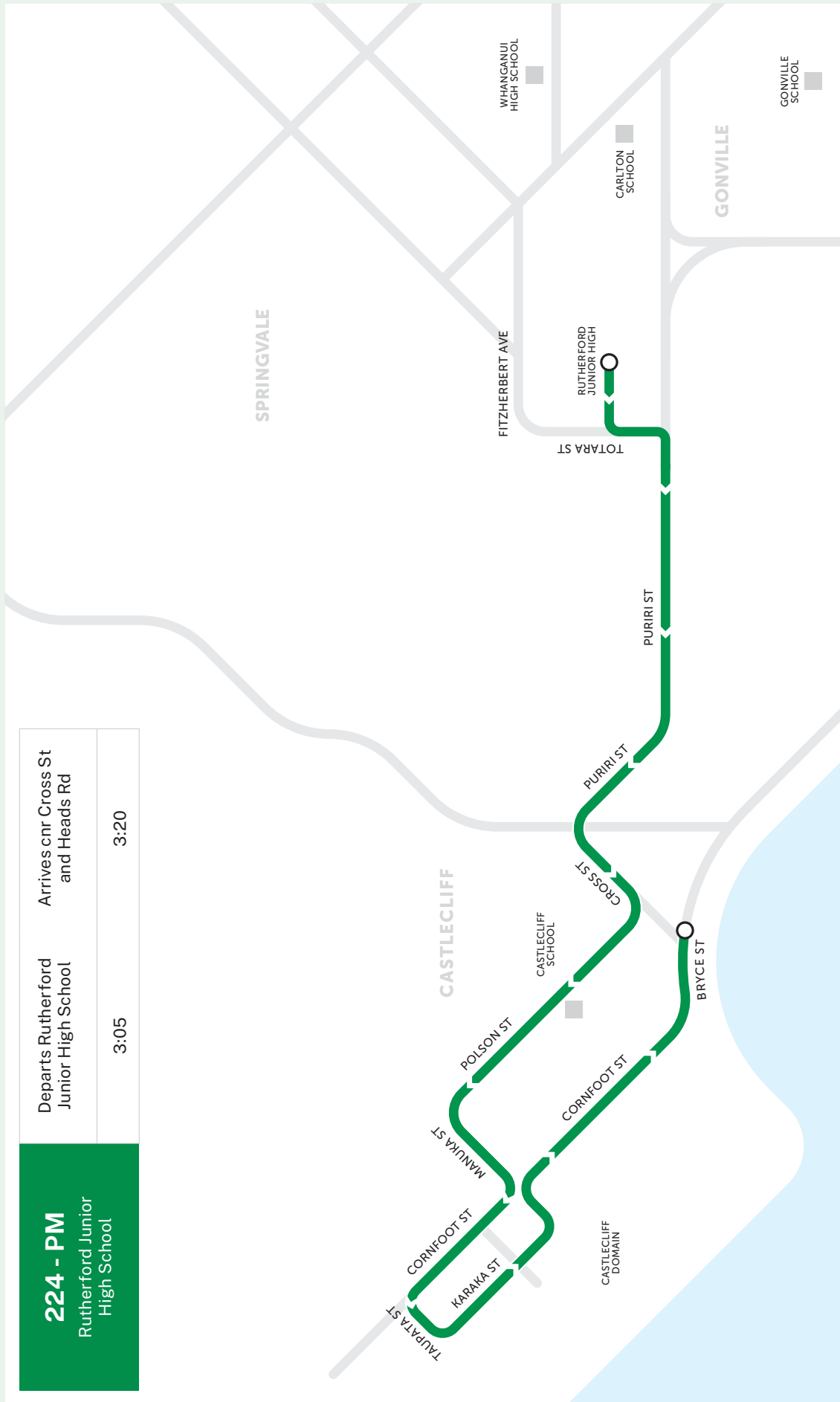
Afternoon route from Whanganui High School and City College

City College, Wilson St, Ingestre St, Purnell St, Fitzherbert Ave, Totara St, Puriri St, Cross St, Polson St, Manuka St, Cornfoot St, Taupata St, Karaka St, Manuka St, Cornfoot St, Bryce St, Heads Rd, Raupo St, Puriri St, Akatea St, Harper St, Rimu St, Abbot St, Bignell St, Kings Ave, Tawa St, Koromiko Rd, Carlton Ave.

224

Rutherford Junior High School

224 - PM Rutherford Junior High School	Departs Rutherford Junior High School	3:05
	Arrives cnr Cross St and Heads Rd	3:20



Afternoon route from Rutherford Junior High School

Rutherford Junior High School, Toi St, Totara St, Puriri St, Cross St, Polson St, Manuka St, Cornfoot St, Taupata St, Karaka St, Manuka St, Cornfoot St, Bryce St, corner Cross St and Heads Rd.

225

Whanganui - Palmerston North

Whanganui → Palmerston North

Monday to Friday	UCOL Te Pūkenga Whanganui	Trafalgar Square	Bulls Community Centre	Sanson (37 Dundas Rd)	UCOL Te Pūkenga Palmerston North	Main Street Terminal Palmerston North
	AM	6:45	6:50	7:20	7:30	7:45

Palmerston North → Whanganui

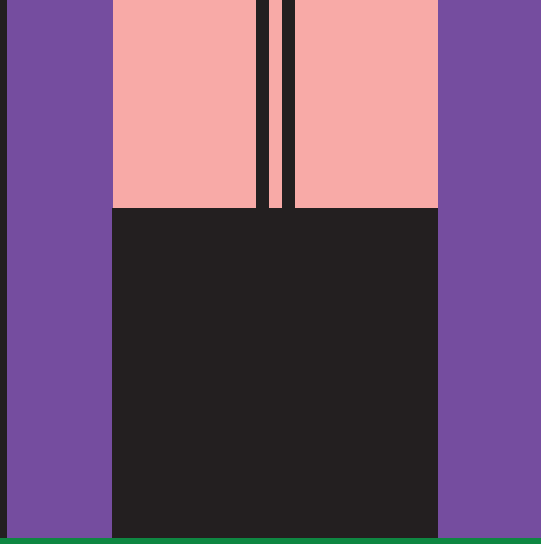

Monday to Friday	Main Street Terminal Palmerston North	UCOL Te Pūkenga Palmerston North	Sanson (30 Dundas Rd)	Bulls Community Centre	Trafalgar Square	UCOL Te Pūkenga Whanganui
	PM	5:15	5:20	5:40	5:50	6:25

Fare Information

	Adult		Child		Concession (65+, CSC, Tertiary)		UCOL Te Pūkenga	Under 5
	Bee Card	Cash	Bee Card	Cash	Bee Card	Cash	-	-
Whanganui to/from Palmerston North	\$8.00	\$10.00	\$6.00	\$8.00	\$7.00	\$9.00	Free	Free
Bulls & Sanson to/from Palmerston North	\$4.50	\$5.50	\$3.50	\$4.00	\$4.00	\$5.00	Free	Free

*Services do not operate on public holidays.

SuperGold Card free travel is not available on this service.



The Durie Hill Elevator.

The Durie Hill Elevator is a unique public transport service that has been serving Whanganui since 1919.

The 213 metre tunnel and 66 metre public transport elevator allow you to travel between the City and Durie Hill in 10 minutes - or faster if you take your bike.

The Elevator is staffed by an operator at all times when open, and the service is on demand — just ring the bell when you arrive.

The top of the elevator tower, and the adjacent War Memorial Tower also provide one of the best viewing spots in Whanganui.

D.H.E is a funded public transport service, owned by Whanganui District Council, supported by Connect and Waka Kotahi, and operated by Whanganui Connection.

PRICES (each way):

ADULT: \$2.00

CHILD UNDER 16: \$1.00

CONCESSION TICKETS*: \$15.00

CHILDREN WITH BIKES, SCOOTERS:
FREE when traveling down



OPENING HOURS

MONDAY to FRIDAY: 8am to 6pm

WEEKENDS, PUBLIC HOLIDAYS:
10am to 5pm

CHRISTMAS DAY: Closed

*CONCESSION TICKETS provide 10 adult or 20 child one way trips, and trips are transferable.

D.H.E accepts cash, eftpos and credit cards.

To connect to or from a bus, cross the town bridge, and use the St Hill Street Bus stops.

How to use the urban bus service

Plan your journey

Use the map at the front of this book to find your current location and the best bus route to take to your destination. You can find the times your bus route runs by referring to the relevant timetable in this book. Alternatively freephone Horizons Regional Council on 0508 800 800 and we can help you plan your journey.

Catching your bus

Be at the bus stop 5 minutes before the bus is expected to arrive. Stand on the footpath near the front of the bus stop. Some bus stops are used by more than one route, so as the bus approaches check the route number and destination displayed on the front of the bus. Raise your arm as a signal to the driver that you want the bus to stop.

On the bus

For your own safety and comfort, as well as those around you, please:

- Do not smoke, eat, drink or play loud music
- If the bus is busy, please offer your seat to someone who may need it more than you – for example someone who is older, pregnant or travelling with young children
- Relax and enjoy being driven.

Leaving the bus

Press the button, as you approach the stop where you want to get off. The bell rings letting the driver know you want to get off at the next stop.

Please ensure you allow enough time, when pushing the button, for the driver to stop smoothly and safely at your requested stop.

Before leaving the bus, please check you have all your belongings with you.

Transferring between buses

You can catch a second bus for free within one hour of your original trip (not available for return trips).

Simply tag on and off each bus using your Bee Card and the free transfer will automatically be calculated.

If you are paying by cash let the driver know on your first bus you wish to transfer and they will give you a paper ticket to show the driver on your second bus.

Public holiday?

No bus services operate on Good Friday, Easter Sunday, Christmas Day or ANZAC Day. On all other public holidays, services operate according to the Saturday timetable.

Frequently asked questions

What is an Outer Terminal (OT)?

The OT is a normal bus stop that is halfway along the bus route, and has a scheduled stop.

Help I've left something on the bus, who do I call?

Give the bus operator a call on 06 345 7100. Please note no responsibility will be accepted by the bus operator or Horizons Regional Council for lost property.

I'm a UCOL Te Pūkenga student or staff member, how do I catch the bus for free?

You may need to load your free travel concession on to your Bee Card.

Please check with your tertiary provider. Remember to carry your student/staff ID with you when travelling.

I need to catch two buses to get across town, do I have to pay two fares?

As long as you catch the second bus within the hour of your original trip, transfers are free. If you're paying by Bee Card tag on and off both buses. If you're paying by cash make sure you have your original ticket with you. Transfers are not valid for return trips.

Buses are wheelchair accessible, what does that mean?

Wheelchair accessible buses are low floored, no more steps to climb up, and there is enough room for wheelchairs to fit. Please note if your wheelchair takes up a space of more than 700mm wide and 1200mm long and/or has a combined weight (passenger and chair) of more than 240kgs it cannot be carried.

Can I take a bike on the bus?

Yes, buses can carry two bikes at a time, on a first come first served basis. The racks are designed to carry bikes with wheels larger than 16 inches.

EV Bikes cannot be carried on bike racks.

Bikes can be carried on Whanganui Commuter - but are stored in the luggage area. Horizons accept no responsibility for damaged bikes.

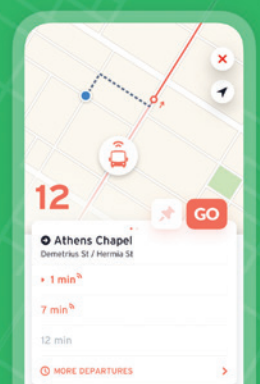
Bikes are not permitted inside the bus.

Visit our website for more information.

Got a question?

For individual route maps, bus stop locations, questions and comments, check out www.horizons.govt.nz or call freephone 0508 800 800.

See exactly
where your
ride is.



Fares

	Cash fare	Bee Card
Child/Youth School-aged (If not in school uniform please provide ID) Under 5's travel free	\$1.50	\$1.20
Concessions* Student, Beneficiaries, Senior 65+	\$1.80	\$1.50
Adult	\$2.50	\$2.00
SuperGold Card Holders Between 9am-3pm and 6.30pm to the end of day on weekdays, all day on weekends and public holidays	Free	Free
UCOL Te Pūkenga students and staff	Free	Free
Adult Monthly Pass	\$55	
Child Monthly Pass	\$35	

*Cash fare on production of current ID. Bee Card fare on use of registered Bee Card with concession loaded. Student fare available only with NZ tertiary education providers.
Fares subject to change. Please visit www.horizons.govt.nz for up-to-date fare information.

Horizons Regional Council plans and operates services according to the timetable;
road conditions, traffic calming measures, special events and weather may cause delays.



Bee Cards are your electronic bus card making travel cheaper and easier.

Get yours from the driver or online and register it today.

BeeCard.co.nz

What is a Bee Card?

Bee Cards are our electronic bus card which replaced the GoCard. Bee Card makes travelling by bus easier – get your card online at beecard.co.nz, or on the bus.

Bee Cards need to be registered to enable online top up, and to protect your balance if you lose your card. You can also manage multiple cards online.

How much does it cost?

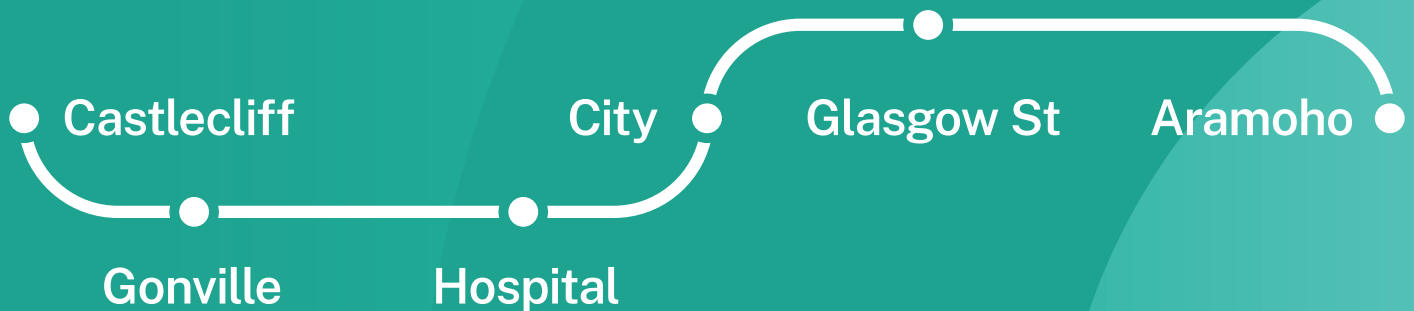
Bee Cards cost just \$5 to purchase. A minimum of \$5 top-up is required before purchasing, and can be done with cash on the bus or online with a card.

All replacement cards cost \$5 (includes postage/admin), and require a top up of \$5 or more.

Please see beecard.co.nz for full terms and conditions.

catch The Tide

The Tide (210) is a new frequent bus service running between Castlecliff and Aramoho, and connecting a range of destinations – including Gonville, the hospital, the city, and upper Victoria Ave shops.



 **Running every 20 min:**
(both directions)

Mon–Fri: 7am–7pm

Sat: 9am–3pm

 **Hourly Night Services:**
Fri: 7pm–11pm

 **In operation from 18 February 2023**
For more info, visit horizons.govt.nz



This service is a collaboration between Horizons Regional Council and Whanganui District Council.



Brought to you by:



horizons
REGIONAL COUNCIL



For more information visit www.horizons.govt.nz
or freephone Horizons on **0508 800 800**