

RP – SCHED2 – Surface *Water** Management Values

This Schedule uses the terminology “Surface *Water** Management Values”. In some cases, these Values also apply to the *beds*^ of the relevant *waterbody**. This is clarified in the **Surface *Water** Management Values Key (fold-out)** and the respective policies and rules of Part 3.

RP-SCHED2 – INDEX:

| Section | Page Numbers |
|---|---------------|
| Part 2.1: Surface <i>Water</i>* Management Values listed by <i>Sub-area</i>* | 5-37 - 5-51 |
| Part 2.2: Where Specific Surface <i>Water</i>* Management Values Apply | |
| Area-wide values (except for LSC) | Not mapped |
| Life-supporting Capacity (LSC) Value | 5-52 |
| Natural State (NS) Value | 5-54 - 5-57 |
| Sites of Significance - Aquatic (SOS-A) Value | 5-58 - 5-69 |
| Sites of Significance - Riparian (SOS-R) Value | 5-70 - 5-75 |
| Inanga Spawning (IS) Value | 5-76 - 5-79 |
| <i>Whitebait</i> * Migration (WM) Value | 5-80 - 5-83 |
| Sites of Significance - Cultural (SOS-C) Value | 5-84 - 5-50 |
| Trout Fishery (TF) Value | 5-88 - 5-97 |
| Trout Spawning (TS) Value | 5-98 - 5-109 |
| <i>Water</i> * Supply (WS) Value | 5-110 - 5-117 |
| Flood Control and Drainage (FC/D) Value | 5-118 - 5-143 |
| Amenity Value in the Manawatū (AM) Value | 5-144 - 5-149 |
| Domestic Food Supply (DFS) Value | 5-150 - 5-153 |
| Part 2.3: Surface <i>Water</i>* Management Values Key (fold-out) | 5-154 |

Part 2.1: Surface Water* Management Values listed by Sub-area*

ADVICE NOTE: To help with interpretation of these tables please turn to Part 2.3 (the back of RP-SCHED2) and fold out the **VALUES KEY** and view together with the tables and figures in this schedule.

Legend:

Table Headings: **LSC:** Life-supporting Capacity; **AE:** Aesthetics; **CR:** Contact Recreation; **Mau:** Mauri; **IA:** Industrial Abstraction; **I:** Irrigation; **SW:** Stockwater; **EI:** Existing *Infrastructure*¹; **CAP:** Capacity to Assimilate Pollution; **NS:** Natural State; **SOS-A:** Sites of Significance - Aquatic; **SOS-R:** Sites of Significance - Riparian; **IS:** Inanga Spawning; **AM:** Amenity; **WM:** *Whitebait**migration; **SOS-C:** Sites of Significance - Cultural; **TF:** Trout Fishery; **TS:** Trout Spawning; **WS:** Water Supply; **DFS:** Domestic Food Supply; **FC/D:** Flood Control and Drainage.

Key for LSC Classes: **UHS:** Upland Hard Sedimentary, **UVA:** Upland Volcanic Acidic, **UVM:** Upland Volcanic Mixed, **ULi:** Upland Limestone, **HM:** Hill Mixed, **HSS:** Hill Soft Sedimentary, **LM:** Lowland Mixed, **LS:** Lowland Sand. The LSC Classes are listed as the geology of the catchment influences water quality and life-supporting capacity

Key for Fishery Classes: **I:** Outstanding, **II:** Regionally Significant, **III:** Other Trout Fishery

| Table 24 - Surface Water* Management Values by Sub-area* | | | | | | | | | | | | | | | | | | | | | | | |
|--|--------------------------|---|------------------|----|----|-----|-----------------|----------------|----|----|------------------|----|----------------------------|-------|----|----|----|-------|----|----|----|-----|------|
| Water Management Area* | Sub-area* | Sub-area* Description ¹ | Area-wide Values | | | | | | | | | | Site/Reach-specific Values | | | | | | | | | | |
| | | | LSC | AE | CR | Mau | IA ² | I ² | SW | EI | CAP ³ | NS | SOS-A | SOS-R | IS | AM | WM | SOS-C | TF | TS | WS | DFS | FC/D |
| Upper Manawatū (Mana_1) | Upper Manawatū (Mana_1a) | Manawatū River from Weber Road at approx. NZMS 260 U23:751-027 to source | HM | ✓ | ✓ | ✓ | ✓ | ✓ | ✓ | ✓ | ✓ | ✓ | ✓ | ✓ | ✓ | | | | II | ✓ | | | ✓ |
| | Mangatewainui (Mana_1b) | Mangatewainui River from Manawatū River confluence at approx. NZMS 260 U23:829-086 to source | HM | ✓ | ✓ | ✓ | ✓ | ✓ | ✓ | ✓ | ✓ | ✓ | ✓ | ✓ | ✓ | | | | II | ✓ | | | ✓ |
| | Mangatoro (Mana_1c) | Mangatoro Stream from Manawatū River confluence at approx. NZMS 260 U23:810-027 to source | HSS | ✓ | ✓ | ✓ | ✓ | ✓ | ✓ | ✓ | ✓ | ✓ | ✓ | ✓ | | | | | II | ✓ | | | |
| Weber-Tamaki (Mana_2) | Weber-Tamaki (Mana_2a) | Manawatū River from Tamaki River confluence at approx. NZMS 260 U23:709-003 to Weber Road at approx. NZMS 260 U23:751-027 | HM | ✓ | ✓ | ✓ | ✓ | ✓ | ✓ | ✓ | ✓ | | | | | ✓ | | | II | | | | ✓ |
| | Mangatera (Mana_2b) | Mangatera Stream from Manawatū River confluence at approx. NZMS 260 U23:737-025 to source | HM | ✓ | ✓ | ✓ | ✓ | ✓ | ✓ | ✓ | ✓ | | | | | | | | | ✓ | | | ✓ |

¹ Includes all inflowing tributaries and surrounding catchment area unless otherwise specified.
² All natural *water bodies** except those classified as NS and those identified as zero allocation in RP-SCHED3.
³ All natural *water bodies** and their *beds*^a except those classified as NS.

| Water Management Area* | Sub-area* | Sub-area* Description ¹ | Area-wide Values | | | | | | | | | Site/Reach-specific Values | | | | | | | | | | | |
|-----------------------------|-----------------------------|--|------------------|----|----|-----|-----------------|----------------|----|----|------------------|----------------------------|-------|-------|----|----|----|-------|-----|----|----|-----|------|
| | | | LSC | AE | CR | Mau | IA ² | I ² | SW | EI | CAP ³ | NS | SOS-A | SOS-R | IS | AM | WM | SOS-C | TF | TS | WS | DFS | FC/D |
| Upper Tamaki (Mana_3) | Upper Tamaki (Mana_3) | Tamaki River from <i>water*</i> supply weir at approx. NZMS 260 U23:709-111 to source | UHS | ✓ | ✓ | ✓ | ✓ | ✓ | ✓ | ✓ | ✓ | ✓ | ✓ | | | | | | ✓ | ✓ | | ✓ | |
| Upper Kūmeti (Mana_4) | Upper Kūmeti (Mana_4) | Kūmeti Stream from Te Rehunga flow recorder at approx. NZMS 260 T23:663-052 to source | UHS | ✓ | ✓ | ✓ | ✓ | ✓ | ✓ | ✓ | ✓ | ✓ | ✓ | | | | | | | | | ✓ | |
| Tamaki-Hopelands (Mana_5) | Tamaki-Hopelands (Mana_5a) | Manawatū River from Hopelands at approx. NZMS 260 T24:616-899 to Tamaki River confluence at approx. NZMS 260 U23:709-003 | HM | ✓ | ✓ | ✓ | ✓ | ✓ | ✓ | ✓ | ✓ | ✓ | | | ✓ | | | II | ✓ | | | ✓ | |
| | Lower Tamaki (Mana_5b) | Tamaki River from Manawatū River confluence at approx. NZMS 260 U23:709-002 to <i>water*</i> supply weir at approx. NZMS 260 U23:709-111 | HM | ✓ | ✓ | ✓ | ✓ | ✓ | ✓ | ✓ | ✓ | ✓ | ✓ | | | | | | | ✓ | | | ✓ |
| | Lower Kūmeti (Mana_5c) | Kūmeti Stream from Manawatū River confluence at approx. NZMS 260 U23:701-006 to Te Rehunga flow recorder at approx. NZMS 260 T23:663-052 | HM | ✓ | ✓ | ✓ | ✓ | ✓ | ✓ | ✓ | ✓ | ✓ | ✓ | | | | | | | ✓ | | | ✓ |
| | Ōruakeretaki (Mana_5d) | Ōruakeretaki Stream from Manawatū River confluence at approx. NZMS 260 T23:690-000 to source | HM | ✓ | ✓ | ✓ | ✓ | ✓ | ✓ | ✓ | ✓ | ✓ | ✓ | | | | | | | ✓ | | | ✓ |
| | Raparapawai (Mana_5e) | Raparapawai Stream from Manawatū River confluence at approx. NZMS 260 T24:643-932 to source | HM | ✓ | ✓ | ✓ | ✓ | ✓ | ✓ | ✓ | ✓ | ✓ | ✓ | | | | | | | ✓ | | | ✓ |
| Hopelands-Tiraumea (Mana_6) | Hopelands-Tiraumea (Mana_6) | Manawatū River from Tiraumea River confluence at approx. NZMS 260 T24:553-870 to Hopelands at approx. NZMS 260 T24:616-899 | HM | ✓ | ✓ | ✓ | ✓ | ✓ | ✓ | ✓ | ✓ | ✓ | | | ✓ | | ✓ | | II | | | | ✓ |
| Tiraumea (Mana_7) | Upper Tiraumea (Mana_7a) | Tiraumea River from Mākuri River confluence at approx. NZMS 260 T24:578-780 to source | HSS | ✓ | ✓ | ✓ | ✓ | ✓ | ✓ | ✓ | ✓ | ✓ | | | | | | | III | | | | ✓ |
| | Lower Tiraumea (Mana_7b) | Tiraumea River from Manawatū River confluence at approx. NZMS 260 T24:555-870 to Mākuri River confluence at approx. NZMS 260 T24:578-780 | HSS | ✓ | ✓ | ✓ | ✓ | ✓ | ✓ | ✓ | ✓ | ✓ | ✓ | ✓ | | | | | III | | | | |
| | Mangaone River (Mana_7c) | Mangaone River from Tiraumea River confluence at approx. NZMS 260 T24:541-730 to source | HSS | ✓ | ✓ | ✓ | ✓ | ✓ | ✓ | ✓ | ✓ | ✓ | ✓ | | | | | | | | | | ✓ |
| | Mākuri (Mana_7d) | Mākuri River from Tiraumea River confluence at approx. NZMS 260 T24:568-771 to source | ULi | ✓ | ✓ | ✓ | ✓ | ✓ | ✓ | ✓ | ✓ | ✓ | ✓ | | | | | | II | ✓ | | | |

| Water Management Area* | Sub-area* | Sub-area* Description ¹ | Area-wide Values | | | | | | | | | Site/Reach-specific Values | | | | | | | | | | | | |
|---------------------------|-------------------------------|--|------------------|----|----|-----|-----------------|----------------|----|----|------------------|----------------------------|-------|-------|----|----|----|-------|-----|-----|----|-----|------|---|
| | | | LSC | AE | CR | Mau | IA ² | I ² | SW | EI | CAP ³ | NS | SOS-A | SOS-R | IS | AM | WM | SOS-C | TF | TS | WS | DFS | FC/D | |
| | Mangaramarama (Mana_7e) | Mangaramarama Creek from Tiraumea River confluence at approx. NZMS 260 T24:559-854 to source | HSS | ✓ | ✓ | ✓ | ✓ | ✓ | ✓ | ✓ | ✓ | | | | | | | | | | | | ✓ | |
| Mangatainoka (Mana_8) | Upper Mangatainoka (Mana_8a) | Mangatainoka River from Larsons Road at approx. NZMS 260 T25:308-595 to source | UHS | ✓ | ✓ | ✓ | ✓ | ✓ | ✓ | ✓ | ✓ | ✓ | ✓ | | | | | | II | ✓ | ✓ | | ✓ | |
| | Middle Mangatainoka (Mana_8b) | Mangatainoka River from Mākākahi River confluence at approx. NZMS 260 T24:475-775 to Larsons Road at approx. NZMS 260 T25:308-595 | HM | ✓ | ✓ | ✓ | ✓ | ✓ | ✓ | ✓ | ✓ | ✓ | ✓ | | | | | | II | ✓ | ✓ | | ✓ | |
| | Lower Mangatainoka (Mana_8c) | Mangatainoka River from Tiraumea River confluence at approx. NZMS 260 T24:577-854 to Mākākahi River confluence at approx. NZMS 260 T24:475-775 | HM | ✓ | ✓ | ✓ | ✓ | ✓ | ✓ | ✓ | ✓ | | | ✓ | | ✓ | | | II | ✓ | ✓ | | ✓ | |
| | Mākākahi (Mana_8d) | Mākākahi River from Mangatainoka River confluence at approx. NZMS 260 T24:475-775 to source | HM | ✓ | ✓ | ✓ | ✓ | ✓ | ✓ | ✓ | ✓ | ✓ | ✓ | | | | | | II | ✓ | ✓ | | ✓ | |
| Upper Gorge (Mana_9) | Upper Gorge (Mana_9a) | Manawatū River from Upper Gorge at approx. NZMS 260 T24:494-933 to Tiraumea River confluence at approx. NZMS 260 T24:553-870 | HM | ✓ | ✓ | ✓ | ✓ | ✓ | ✓ | ✓ | ✓ | ✓ | ✓ | ✓ | | | | | III | | | | ✓ | |
| | Mangapapa (Mana_9b) | Mangapapa Stream from Mangaatua Stream confluence at approx. NZMS 260 T24:515-922 to source | HM | ✓ | ✓ | ✓ | ✓ | ✓ | ✓ | ✓ | ✓ | ✓ | | | | | | | | ✓ | ✓ | | ✓ | |
| | Mangaatua (Mana_9c) | Mangaatua Stream from Manawatū River confluence at approx. NZMS 260 T24:496-925 to source | HM | ✓ | ✓ | ✓ | ✓ | ✓ | ✓ | ✓ | ✓ | ✓ | ✓ | | | | | | | | | | ✓ | |
| | Upper Mangahao (Mana_9d) | Mangahao River from Ballance at approx. NZMS 260 T24:468-818 to source | UHS | ✓ | ✓ | ✓ | ✓ | ✓ | ✓ | ✓ | ✓ | ✓ | ✓ | ✓ | ✓ | | ✓ | | | III | ✓ | | | ✓ |
| | Lower Mangahao (Mana_9e) | Mangahao River from Manawatū River confluence at approx. NZMS 260 T24:496-891 to Ballance at approx. NZMS 260 T24:468-818 | HM | ✓ | ✓ | ✓ | ✓ | ✓ | ✓ | ✓ | ✓ | | | ✓ | | | | | III | ✓ | | | | ✓ |
| Middle Manawatū (Mana_10) | Middle Manawatū (Mana_10a) | Manawatū River from Teachers College at approx. NZMS 260 T24:331-892 to Upper Gorge at approx. NZMS 260 T24:494-933 | HM | ✓ | ✓ | ✓ | ✓ | ✓ | ✓ | ✓ | ✓ | ✓ | ✓ | ✓ | ✓ | | ✓ | ✓ | III | | | | | ✓ |
| | Upper Pohangina (Mana_10b) | Pohangina River from Totara Reserve at approx. NZMS 260 T23:534-167 to source | UHS | ✓ | ✓ | ✓ | ✓ | ✓ | ✓ | ✓ | ✓ | ✓ | ✓ | ✓ | | | | | III | ✓ | | | | ✓ |
| | Middle Pohangina (Mana_10c) | Pohangina River from Mais Reach at approx. NZMS 260 T23:467-053 to Totara Reserve at approx. NZMS 260 T23:534-167 | HM | ✓ | ✓ | ✓ | ✓ | ✓ | ✓ | ✓ | ✓ | ✓ | ✓ | ✓ | ✓ | | ✓ | | III | ✓ | | | | ✓ |

| Water Management Area* | Sub-area* | Sub-area* Description ¹ | Area-wide Values | | | | | | | | | | Site/Reach-specific Values | | | | | | | | | | |
|--------------------------|----------------------------------|--|------------------|----|----|-----|-----------------|----------------|----|----|------------------|----|----------------------------|-------|----|----|----|-------|----|----|----|-----|------|
| | | | LSC | AE | CR | Mau | IA ² | I ² | SW | EI | CAP ³ | NS | SOS-A | SOS-R | IS | AM | WM | SOS-C | TF | TS | WS | DFS | FC/D |
| | Lower Pohangina (Mana_10d) | Pohangina River from Manawatū River confluence at approx. NZMS 260 T24:450-966 to Mais Reach at approx. NZMS 260 T23:467-053 | HM | ✓ | ✓ | ✓ | ✓ | ✓ | ✓ | ✓ | ✓ | ✓ | ✓ | ✓ | ✓ | ✓ | ✓ | III | | | | | ✓ |
| | Aokautere (Mana_10e) | Aokautere Stream from Manawatū River confluence at approx. NZMS 260 T24:349-899 to source | HM | ✓ | ✓ | ✓ | ✓ | ✓ | ✓ | ✓ | ✓ | | | | | | | | | | | | |
| Lower Manawatū (Mana_11) | Lower Manawatū (Mana_11a) | Manawatū River from Ōroua River confluence at approx. NZMS 260 S24:167-826 to Teachers College at approx. NZMS 260 T24:331-892 | HM | ✓ | ✓ | ✓ | ✓ | ✓ | ✓ | ✓ | ✓ | | | | ✓ | | ✓ | III | | | | | ✓ |
| | Turitea (Mana_11b) | Turitea Stream from Manawatū River confluence at approx. NZMS 260 T24:304-881 to source | UHS | ✓ | ✓ | ✓ | ✓ | ✓ | ✓ | ✓ | ✓ | | ✓ | | | ✓ | | III | ✓ | ✓ | | | |
| | Kahuterawa (Mana_11c) | Kahuterawa Stream from Manawatū River confluence at approx. NZMS 260 S24:292-876 to source | UHS | ✓ | ✓ | ✓ | ✓ | ✓ | ✓ | ✓ | ✓ | ✓ | ✓ | | | ✓ | | III | ✓ | | | | |
| | Upper Mangaone Stream (Mana_11d) | Mangaone Stream from Milson Line at approx. NZMS 260 T24:311-953 to source | LM | ✓ | ✓ | ✓ | ✓ | ✓ | ✓ | ✓ | ✓ | | | | | | | | | | | | ✓ |
| | Lower Mangaone Stream (Mana_11e) | Mangaone Stream from Manawatū River confluence at approx. NZMS 260 S24:283-872 to Milson Line at approx. NZMS 260 T24:311-953 | LM | ✓ | ✓ | ✓ | ✓ | ✓ | ✓ | ✓ | ✓ | | | | ✓ | | | | | | | | ✓ |
| | Main Drain (Mana_11f) | Main Drain catchment (including Taonui Stream) from Manawatū River confluence at approx. NZMS 260 S24:181-836 to source | LM | ✓ | ✓ | ✓ | ✓ | ✓ | ✓ | ✓ | ✓ | | ✓ | | | | | | | | | | ✓ |
| Ōroua (Mana_12) | Upper Ōroua (Mana_12a) | Ōroua River from Almadale at approx. NZMS 260 T23:365-113 to source | HM | ✓ | ✓ | ✓ | ✓ | ✓ | ✓ | ✓ | ✓ | ✓ | ✓ | ✓ | ✓ | ✓ | | III | ✓ | ✓ | ✓ | ✓ | ✓ |
| | Middle Ōroua (Mana_12b) | Ōroua River from Awahuri Bridge at approx. NZMS 260 S23:243-002 to Almadale at approx. NZMS 260 T23:365-113 | HM | ✓ | ✓ | ✓ | ✓ | ✓ | ✓ | ✓ | ✓ | | | ✓ | | ✓ | | III | | ✓ | ✓ | ✓ | ✓ |
| | Lower Ōroua (Mana_12c) | Ōroua River from Manawatū River confluence at approx. NZMS 260 S24:167-826 to Awahuri Bridge at approx. NZMS 260 S23:243-002 | LM | ✓ | ✓ | ✓ | ✓ | ✓ | ✓ | ✓ | ✓ | | | ✓ | | | ✓ | III | | | | ✓ | ✓ |
| | Kiwitea (Mana_12d) | Kiwitea Stream from Ōroua River confluence at approx. NZMS 260 T23:309-066 to source | HM | ✓ | ✓ | ✓ | ✓ | ✓ | ✓ | ✓ | ✓ | ✓ | | ✓ | | ✓ | | | ✓ | ✓ | ✓ | ✓ | ✓ |
| | Makino (Mana_12e) | Makino Stream from Ōroua River confluence at approx. NZMS 260 S23:243-004 to source | LM | ✓ | ✓ | ✓ | ✓ | ✓ | ✓ | ✓ | ✓ | | ✓ | | ✓ | | | III | ✓ | | | ✓ | ✓ |

| Water Management Area* | Sub-area* | Sub-area* Description ¹ | Area-wide Values | | | | | | | | | | Site/Reach-specific Values | | | | | | | | | | |
|----------------------------|---------------------------------|---|------------------|----|----|-----|-----------------|----------------|----|----|------------------|----|----------------------------|-------|----|----|----|-------|----|----|----|-----|------|
| | | | LSC | AE | CR | Mau | IA ² | I ² | SW | EI | CAP ³ | NS | SOS-A | SOS-R | IS | AM | WM | SOS-C | TF | TS | WS | DFS | FC/D |
| Coastal Manawatū (Mana_13) | Coastal Manawatū (Mana_13a) | Manawatū River at approx. NZMS 260 S24: 977-788 to Ōroua River confluence at approx. NZMS 260 S24:167-826 (excluding the mainstem of the Manawatū River from the cross-river CMA boundary at NZMS 260 S24:2700963-6076686 seawards) | LM | ✓ | ✓ | ✓ | ✓ | ✓ | ✓ | ✓ | ✓ | ✓ | ✓ | ✓ | ✓ | ✓ | ✓ | III | | | | | ✓ |
| | Upper Tokomaru (Mana_13b) | Tokomaru River from Horseshoe Bend at approx. NZMS 260 S24:241-768 to source | UHS | ✓ | ✓ | ✓ | ✓ | ✓ | ✓ | ✓ | ✓ | ✓ | ✓ | ✓ | | | | III | ✓ | ✓ | | | |
| | Lower Tokomaru (Mana_13c) | Tokomaru River from Manawatū River confluence at approx. NZMS 260 S24:134-727 to Horseshoe Bend at approx. NZMS 260 S24:241-768 | LM | ✓ | ✓ | ✓ | ✓ | ✓ | ✓ | ✓ | ✓ | ✓ | ✓ | ✓ | | | | III | ✓ | ✓ | | | ✓ |
| | Mangaore (Mana_13d) | Mangaore River from Manawatū River confluence at approx. NZMS 260 S24:123-717 to source | HM | ✓ | ✓ | ✓ | ✓ | ✓ | ✓ | ✓ | ✓ | ✓ | ✓ | ✓ | | | | | | | ✓ | | ✓ |
| | Kōpūtaroa (Mana_13e) | Kōpūtaroa Stream from Manawatū River confluence at approx. NZMS 260 S24:106-708 to source | LM | ✓ | ✓ | ✓ | ✓ | ✓ | ✓ | ✓ | ✓ | ✓ | ✓ | ✓ | | | | | | | | | ✓ |
| | Foxton Loop (Mana_13f) | Manawatū River from downstream limit of Whirikino Cut at approx. NZMS 260 S24:010-769 to SH1 | LM | ✓ | ✓ | ✓ | ✓ | ✓ | ✓ | ✓ | ✓ | ✓ | | | | ✓ | ✓ | | | | | | ✓ |
| Upper Rangitikei (Rang_1) | Upper Rangitikei (Rang_1) | Rangitikei River from Makahikatoa Stream at approx. NZMS 260 U21:726-888 to source | UHS | ✓ | ✓ | ✓ | | | | ✓ | ✓ | ✓ | ✓ | ✓ | | | | I | ✓ | ✓ | | | |
| Middle Rangitikei (Rang_2) | Middle Rangitikei (Rang_2a) | Rangitikei River from Pukeokahu at approx. NZMS 260 U21:713-708 to Makahikatoa Stream at approx. NZMS 260 U21:726-888 | UHS | ✓ | ✓ | ✓ | ✓ | ✓ | ✓ | ✓ | ✓ | ✓ | ✓ | | | | | I | ✓ | ✓ | | | |
| | Pukeokahu – Mangaweka (Rang_2b) | Rangitikei River from Mangaweka at approx. NZMS 260 T22:504-513 to Pukeokahu at approx. NZMS 260 U21:713-708 | HM | ✓ | ✓ | ✓ | ✓ | ✓ | ✓ | ✓ | ✓ | ✓ | ✓ | ✓ | | | | I | ✓ | ✓ | | | |
| | Upper Moawhango (Rang_2c) | Moawhango River from Moawhango Dam at approx. NZMS 260 T20:469-960 to source | UVA | ✓ | ✓ | ✓ | ✓ | | ✓ | ✓ | ✓ | ✓ | | | ✓ | | | III | ✓ | ✓ | | | |
| | Middle Moawhango (Rang_2d) | Moawhango River from Moawhango Township at approx. NZMS 260 T21:557-745 to Moawhango Dam at approx. NZMS 260 T20:469-960 | UVM | ✓ | ✓ | ✓ | | | ✓ | ✓ | ✓ | | | | ✓ | | | III | ✓ | ✓ | | | |

| Water Management Area* | Sub-area* | Sub-area* Description ¹ | Area-wide Values | | | | | | | | | Site/Reach-specific Values | | | | | | | | | | | | |
|-----------------------------|------------------------------|---|------------------|----|----|-----|-----------------|----------------|----|----|------------------|----------------------------|-------|-------|----|----|----|-------|------|----|----|-----|------|---|
| | | | LSC | AE | CR | Mau | IA ² | I ² | SW | EI | CAP ³ | NS | SOS-A | SOS-R | IS | AM | WM | SOS-C | TF | TS | WS | DFS | FC/D | |
| | Lower Moawhango (Rang_2e) | Moawhango River from Rangitikei River confluence at approx. NZMS 260 T21:609-623 to Moawhango Township at approx. NZMS 260 T21:557-745 | HSS | ✓ | ✓ | ✓ | ✓ | ✓ | ✓ | ✓ | ✓ | ✓ | | | | | | | III | | ✓ | | | |
| | Upper Hautapu (Rang_2f) | Hautapu River from Taihape at approx. NZMS 260 T21:506-670 to source | UVM | ✓ | ✓ | ✓ | ✓ | ✓ | ✓ | ✓ | ✓ | ✓ | | | | | | | II | ✓ | ✓ | | | |
| | Lower Hautapu (Rang_2g) | Hautapu River from Rangitikei River confluence at approx. NZMS 260 T22:529-574 to Taihape at approx. NZMS 260 T21:506-670 | HSS | ✓ | ✓ | ✓ | ✓ | ✓ | ✓ | ✓ | ✓ | ✓ | | | | | | | III | ✓ | ✓ | | | |
| Lower Rangitikei (Rang_3) | Lower Rangitikei (Rang_3a) | Rangitikei River from Onepuhi at approx. NZMS 260 S23:201-222 to Mangaweka at approx. NZMS 260 T22:504-513 | HM | ✓ | ✓ | ✓ | ✓ | ✓ | ✓ | ✓ | ✓ | | | ✓ | ✓ | | | | I/II | ✓ | ✓ | | ✓ | |
| | Makohine (Rang_3b) | Makohine Stream from Rangitikei River confluence at approx. NZMS 260 T22:400-443 to source | HSS | ✓ | ✓ | ✓ | ✓ | ✓ | ✓ | ✓ | ✓ | | | | | | | | | | ✓ | ✓ | | |
| Coastal Rangitikei (Rang_4) | Coastal Rangitikei (Rang_4a) | Rangitikei River from McKelvies at approx. NZMS 260 S24:033-985 to Onepuhi at approx. NZMS 260 S23:201-222 | HM | ✓ | ✓ | ✓ | ✓ | ✓ | ✓ | ✓ | ✓ | | | ✓ | ✓ | | | | III | | ✓ | | ✓ | |
| | Tidal Rangitikei (Rang_4b) | Rangitikei River at approx. NZMS 260 S24:991-984 to McKelvies at approx. NZMS 260 S24:033-985 (excluding the mainstem of the Rangitikei River from the cross-river CMA boundary at NZMS 260 S23:2700960-6100119 seawards) | LM | ✓ | ✓ | ✓ | ✓ | ✓ | ✓ | ✓ | ✓ | ✓ | ✓ | ✓ | ✓ | ✓ | | | III | | ✓ | | ✓ | |
| | Porewa (Rang_4c) | Porewa Stream from Rangitikei River confluence at approx. NZMS 260 S23:190-212 to source | HSS | ✓ | ✓ | ✓ | ✓ | ✓ | ✓ | ✓ | ✓ | | | | | | | | | | ✓ | ✓ | | ✓ |
| | Tūtaenui (Rang_4d) | Tūtaenui Stream from Rangitikei River confluence at approx. NZMS 260 S23:101-095 to source | LM | ✓ | ✓ | ✓ | ✓ | ✓ | ✓ | ✓ | ✓ | | | ✓ | | ✓ | | | | | | ✓ | | ✓ |
| Upper Whanganui (Whai_1) | Upper Whanganui (Whai_1) | Whanganui River from Whakapapa River confluence at approx. NZMS 260 S19:189-499 to source | UVA | ✓ | ✓ | ✓ | ✓ | ✓ | ✓ | ✓ | ✓ | ✓ | ✓ | | | | | | III | ✓ | ✓ | | | |
| Cherry Grove (Whai_2) | Cherry Grove (Whai_2a) | Whanganui River from Cherry Grove at approx. NZMS 260 S18:057-545 to Whakapapa River confluence at approx. NZMS 260 S19:189-499 | UVM | ✓ | ✓ | ✓ | ✓ | ✓ | ✓ | ✓ | ✓ | | | | | ✓ | | | III | ✓ | ✓ | | ✓ | |

| Water Management Area* | Sub-area* | Sub-area* Description ¹ | Area-wide Values | | | | | | | | | | Site/Reach-specific Values | | | | | | | | | | |
|----------------------------------|----------------------------|--|------------------|----|----|-----|-----------------|----------------|----|----|------------------|----|----------------------------|-------|----|----|----|-------|--------|----|----|-----|------|
| | | | LSC | AE | CR | Mau | IA ² | I ² | SW | EI | CAP ³ | NS | SOS-A | SOS-R | IS | AM | WM | SOS-C | TF | TS | WS | DFS | FC/D |
| | Upper Whakapapa (Whai_2b) | Whakapapa River from Footbridge at approx. NZMS 260 S19:226-293 to source | UVA | ✓ | ✓ | ✓ | ✓ | ✓ | ✓ | ✓ | ✓ | ✓ | ✓ | ✓ | | | | | II/III | ✓ | ✓ | | |
| | Lower Whakapapa (Whai_2c) | Whakapapa River from Whanganui River confluence at approx. NZMS 260 S19:189-499 to Footbridge at approx. NZMS 260 S19:226-293 | UVA | ✓ | ✓ | ✓ | ✓ | ✓ | ✓ | ✓ | ✓ | ✓ | ✓ | ✓ | | | | | II/III | ✓ | ✓ | | |
| | Piopiotea (Whai_2d) | Piopiotea Stream from Whakapapa River confluence at approx. NZMS 260 S19:174-356 to source | UVA | ✓ | ✓ | ✓ | ✓ | ✓ | ✓ | ✓ | ✓ | ✓ | ✓ | ✓ | | | | | III | ✓ | ✓ | | |
| | Pungapunga (Whai_2e) | Pungapunga River from Whanganui River confluence at approx. NZMS 260 S18:124-546 to source | UVM | ✓ | ✓ | ✓ | ✓ | ✓ | ✓ | ✓ | ✓ | ✓ | ✓ | ✓ | | | | | III | ✓ | ✓ | | |
| | Upper Ōngarue (Whai_2f) | Ōngarue River from Waihuka Stream confluence at approx. NZMS 260 S18:108-785 to source | UVA | ✓ | ✓ | ✓ | ✓ | ✓ | ✓ | ✓ | ✓ | ✓ | ✓ | ✓ | | | | | II/III | ✓ | ✓ | | |
| | Lower Ōngarue (Whai_2g) | Ōngarue River from Whanganui River confluence at approx. NZMS 260 S18:056-547 to Waihuka Stream confluence at approx. NZMS 260 S18:108-785 | UVM | ✓ | ✓ | ✓ | ✓ | ✓ | ✓ | ✓ | ✓ | ✓ | ✓ | ✓ | | | | | III | ✓ | | | |
| Te Maire (Whai_3) | Te Maire (Whai_3) | Whanganui River from Te Maire at approx. NZMS 260 S19:998-490 to Cherry Grove at approx. NZMS 260 S18:057-545 | UVM | ✓ | ✓ | ✓ | ✓ | ✓ | ✓ | ✓ | ✓ | ✓ | ✓ | | | | | | III | | | | ✓ |
| Middle Whanganui (Whai_4) | Middle Whanganui (Whai_4a) | Whanganui River from Rētāruke River confluence at approx. NZMS 260 R19:886-306 to Te Maire at approx. NZMS 260 S19:998-490 | UVM | ✓ | ✓ | ✓ | ✓ | ✓ | ✓ | ✓ | ✓ | ✓ | ✓ | | | | | | III | | | | |
| | Upper Ōhura (Whai_4b) | Ōhura River from Tokorima at approx. NZMS 260 R18:863-521 to source | HSS | ✓ | ✓ | ✓ | ✓ | ✓ | ✓ | ✓ | ✓ | ✓ | ✓ | | | | | | | | ✓ | | |
| | Lower Ōhura (Whai_4c) | Ōhura River from Whanganui River confluence at approx. NZMS 260 R19:887-386 to Tokorima at approx. NZMS 260 R18:863-521 | HSS | ✓ | ✓ | ✓ | ✓ | ✓ | ✓ | ✓ | ✓ | ✓ | ✓ | | | | | | | | | | |
| | Rētāruke (Whai_4d) | Rētāruke River from Whanganui River confluence at approx. NZMS 260 R19:890-309 to source | UVM | ✓ | ✓ | ✓ | ✓ | ✓ | ✓ | ✓ | ✓ | ✓ | ✓ | | | | | | III | ✓ | | | |
| Pipiriki (Whai_5) | Pipiriki (Whai_5a) | Whanganui River from Pipiriki at approx. NZMS 260 R21:859-897 to Rētāruke River confluence at approx. NZMS 260 R19:886-306 | HSS | ✓ | ✓ | ✓ | ✓ | ✓ | ✓ | ✓ | ✓ | ✓ | ✓ | | | | | | III | | | | |

| Water Management Area* | Sub-area* | Sub-area* Description ¹ | Area-wide Values | | | | | | | | | | Site/Reach-specific Values | | | | | | | | | | | |
|------------------------|-----------------------------------|---|------------------|----|----|-----|-----------------|----------------|----|----|------------------|----|----------------------------|-------|----|----|----|-------|----|----|----|-----|------|---|
| | | | LSC | AE | CR | Mau | IA ² | I ² | SW | EI | CAP ³ | NS | SOS-A | SOS-R | IS | AM | WM | SOS-C | TF | TS | WS | DFS | FC/D | |
| | Tangarakau (Whai_5b) | Tangarakau River from Whanganui River confluence at approx. NZMS 260 R20:714-175 to source | HSS | ✓ | ✓ | ✓ | ✓ | ✓ | ✓ | ✓ | ✓ | ✓ | ✓ | ✓ | | | | | | | | | | |
| | Whangamomona (Whai_5c) | Whangamomona River from Whanganui River confluence at approx. NZMS 260 R20:731-130 to source | HSS | ✓ | ✓ | ✓ | ✓ | ✓ | ✓ | ✓ | ✓ | ✓ | ✓ | ✓ | | | | | | | | | | |
| | Upper Manganui o te Ao (Whai_5d) | Manganui o te Ao River from Makatote River confluence at approx. NZMS 260 S20:129-120 to source | UVA | ✓ | ✓ | ✓ | | | | ✓ | ✓ | ✓ | ✓ | ✓ | | | | | | | | I | | |
| | Makatote (Whai_5e) | Makatote River from Manganui o te Ao River confluence at approx. NZMS 260 S20:129-120 to source | UVA | ✓ | ✓ | ✓ | | | | ✓ | ✓ | ✓ | ✓ | ✓ | | | | | | | | I | ✓ | |
| | Waimarino (Whai_5f) | Waimarino Stream from Makatote River confluence at approx. NZMS 260 S20:129-120 to source | UVA | ✓ | ✓ | ✓ | ✓ | ✓ | ✓ | ✓ | ✓ | ✓ | ✓ | ✓ | | | | | | | | I | | |
| | Middle Manganui o te Ao (Whai_5g) | Manganui o te Ao River from Hoihenga Road at approx. NZMS 260 S20:047-077 to Makatote River confluence at approx. NZMS 260 S20:129-120 | UVA | ✓ | ✓ | ✓ | ✓ | ✓ | ✓ | ✓ | ✓ | ✓ | ✓ | ✓ | | | | | | | | | I | ✓ |
| | Mangaturuturu (Whai_5h) | Mangaturuturu River from Manganui o te Ao River confluence at approx. NZMS 260 S20:057-067 to source | UVA | ✓ | ✓ | ✓ | | | | ✓ | ✓ | ✓ | ✓ | ✓ | | | | | | | | I | | |
| | Lower Manganui o te Ao (Whai_5i) | Manganui o te Ao River from Whanganui River confluence at approx. NZMS 260 R20:861-979 to Hoihenga Road at approx. NZMS 260 S20:047-077 | UVM | ✓ | ✓ | ✓ | ✓ | ✓ | ✓ | ✓ | ✓ | ✓ | ✓ | ✓ | | | | | | | | I | ✓ | |
| | Orautoha (Whai_5j) | Orautoha Stream from Manganui o te Ao River confluence at approx. NZMS 260 S20:026-067 to source | UVM | ✓ | ✓ | ✓ | ✓ | ✓ | ✓ | ✓ | ✓ | ✓ | ✓ | ✓ | | | | | | | | I | ✓ | |
| | | | | | | | | | | | | | | | | | | | | | | | | |
| | Paetawa (Whai_6) | Whanganui River from Paetawa at approx. NZMS 260 S22:937-566 to Pipiriki at approx. NZMS 260 R21:859-897 | HSS | ✓ | ✓ | ✓ | ✓ | ✓ | ✓ | ✓ | ✓ | ✓ | ✓ | ✓ | ✓ | | | | | | | III | | ✓ |
| | | | | | | | | | | | | | | | | | | | | | | | | |
| | Lower Whanganui (Whai_7) | Whanganui River from Aramoho Bridge at approx. NZMS 260 R22:858-420 to Paetawa at approx. NZMS 260 S22:937-566 | HSS | ✓ | ✓ | ✓ | ✓ | ✓ | ✓ | ✓ | ✓ | ✓ | ✓ | ✓ | ✓ | ✓ | ✓ | ✓ | ✓ | ✓ | ✓ | III | | ✓ |

| Water Management Area* | Sub-area* | Sub-area* Description ¹ | Area-wide Values | | | | | | | | | Site/Reach-specific Values | | | | | | | | | | | | |
|---------------------------|-----------------------------|--|------------------|----|----|-----|-----------------|----------------|----|----|------------------|----------------------------|-------|-------|----|----|----|-------|-----|-----|----|-----|------|---|
| | | | LSC | AE | CR | Mau | IA ² | I ² | SW | EI | CAP ³ | NS | SOS-A | SOS-R | IS | AM | WM | SOS-C | TF | TS | WS | DFS | FC/D | |
| | Coastal Whanganui (Whai_7b) | Whanganui River at approx. NZMS 260 R22:797-328 to Aramoho Bridge at approx. NZMS 260 R22:858-420 (excluding the mainstem of the Whanganui River from the cross-river CMA boundary at NZMS 260 R22:2684857-6138015 seawards) | LM | ✓ | ✓ | ✓ | ✓ | ✓ | ✓ | ✓ | ✓ | | | | ✓ | ✓ | ✓ | ✓ | | III | | | ✓ | |
| | Upokongaro (Whai_7c) | Upokongaro River from Whanganui River confluence at approx. NZMS 260 S22:908-463 to source | HSS | ✓ | ✓ | ✓ | ✓ | ✓ | ✓ | ✓ | ✓ | | ✓ | | | | | | | | | | | |
| | Matarawa (Whai_7d) | Matarawa River from Whanganui River confluence at approx. NZMS 260 R22:857-403 to source | HSS | ✓ | ✓ | ✓ | ✓ | ✓ | ✓ | ✓ | ✓ | | | | ✓ | ✓ | ✓ | | | | | | | ✓ |
| Upper Whangaehu (Whau_1) | Upper Whangaehu (Whau_1a) | Whangaehu River from Karioi at approx. NZMS 260 S21:218-864 to source | UVA | ✓ | ✓ | ✓ | ✓ | ✓ | ✓ | ✓ | ✓ | ✓ | ✓ | ✓ | | | | | | | | | ✓ | |
| | Waitangi (Whau_1b) | Waitangi Stream from Whangaehu River confluence at approx. NZMS 260 T21:316-888 to source | UVM | ✓ | ✓ | ✓ | ✓ | ✓ | ✓ | ✓ | ✓ | | | | | | | | III | ✓ | ✓ | ✓ | | |
| | Tokiahuru (Whau_1c) | Tokiahuru Stream from Whangaehu River confluence at approx. NZMS 260 S21:219-865 to source | UVA | ✓ | ✓ | ✓ | ✓ | ✓ | ✓ | ✓ | ✓ | ✓ | ✓ | ✓ | | | | | III | ✓ | | ✓ | | |
| Middle Whangaehu (Whau_2) | Middle Whangaehu (Whau_2) | Whangaehu River from Aranui at approx. NZMS 260 S21:175-627 to Karioi at approx. NZMS 260 S21:218-864 | HSS | ✓ | ✓ | ✓ | ✓ | ✓ | ✓ | ✓ | | | | | | | | | | | | | ✓ | |
| Lower Whangaehu (Whau_3) | Lower Whangaehu (Whau_3a) | Whangaehu River from Kauangaroa at approx. NZMS 260 S22:045-397 to Aranui NZMS 260 S21:175-627 (including the Mangawhero River from Whangaehu River confluence to Raupiu Road at approx. NZMS 260 S21:099-646) | HSS | ✓ | ✓ | ✓ | ✓ | ✓ | ✓ | ✓ | ✓ | ✓ | ✓ | | | | | | III | | | | ✓ | ✓ |
| | Upper Makotuku (Whau_3b) | Makotuku River from water supply weir at approx. NZMS 260 S20:103-011 to source | UVA | ✓ | ✓ | ✓ | ✓ | ✓ | ✓ | ✓ | ✓ | ✓ | ✓ | | | | | | III | ✓ | ✓ | ✓ | | |
| | Lower Makotuku (Whau_3c) | Makotuku River from Mangawhero River confluence at approx. NZMS 260 S20:080-903 to water supply weir at approx. NZMS 260 S20:103-011 | UVA | ✓ | ✓ | ✓ | ✓ | ✓ | ✓ | ✓ | ✓ | | | | | | | | III | ✓ | | ✓ | | |
| | Upper Mangawhero (Whau_3d) | Mangawhero River from Makotuku River confluence at approx. NZMS 260 S20:080-903 to source | UVA | ✓ | ✓ | ✓ | ✓ | ✓ | ✓ | ✓ | ✓ | ✓ | ✓ | ✓ | | | ✓ | | III | ✓ | ✓ | ✓ | ✓ | ✓ |

| Water Management Area* | Sub-area* | Sub-area* Description ¹ | Area-wide Values | | | | | | | | | Site/Reach-specific Values | | | | | | | | | | |
|----------------------------|----------------------------|--|------------------|----|----|-----|-----------------|----------------|----|----|------------------|----------------------------|-------|-------|----|----|----|-------|----|----|----|-----|
| | | | LSC | AE | CR | Mau | IA ² | I ² | SW | EI | CAP ³ | NS | SOS-A | SOS-R | IS | AM | WM | SOS-C | TF | TS | WS | DFS |
| | Lower Mangawhero (Whau_3e) | Mangawhero River from Raupiu Road at approx. NZMS 260 S21:099-646 to Makotuku River confluence at approx. NZMS 260 S20:080-903 | HSS | ✓ | ✓ | ✓ | ✓ | ✓ | ✓ | ✓ | ✓ | | ✓ | | | | | III | | | ✓ | |
| | Makara (Whau_3f) | Makara Stream from unnamed tributary confluence at approx. NZMS 260 S20:065-992 to source | UVA | ✓ | ✓ | ✓ | | | | ✓ | ✓ | ✓ | ✓ | | | | | III | ✓ | | ✓ | |
| Coastal Whangaehu (Whau_4) | Coastal Whangaehu (Whau_4) | Whangaehu River at approx. NZMS 260 R23:890-275 to Kauangaroa at approx. NZMS 260 S22:045-397 (excluding the mainstem of the Whangaehu River from the cross-river CMA boundary at NZMS 260 S23:2690359-6128748 seawards) | HSS | ✓ | ✓ | ✓ | ✓ | ✓ | ✓ | ✓ | ✓ | | | | ✓ | ✓ | ✓ | | | | | ✓ |
| | Upper Turakina (Tura_1a) | Turakina River from Otairi at approx. NZMS 260 S22:236-471 to source | HSS | ✓ | ✓ | ✓ | ✓ | ✓ | ✓ | ✓ | ✓ | ✓ | | | | | | | | | | |
| Turakina (Tura_1) | Lower Turakina (Tura_1b) | Turakina River at approx. NZMS 260 S23:924-231 to Otairi at approx. NZMS 260 S22:236-471 (excluding the mainstem of the Turakina River from the cross-river CMA boundary at NZMS 260 S23:2692145-6125465 seawards) | HSS | ✓ | ✓ | ✓ | ✓ | ✓ | ✓ | ✓ | ✓ | | ✓ | ✓ | | ✓ | | | | | | ✓ |
| | Ratana (Tura_1c) | Lakes Waipū and Oraekomiko and all surrounding catchment area | LM | ✓ | ✓ | ✓ | ✓ | ✓ | ✓ | ✓ | ✓ | | | | | | | | | | | |
| Ōhau (Ōhau_1) | Upper Ōhau (Ōhau_1a) | Ōhau River from Rongomatane at approx. NZMS 260 S25:072-577 to source | UHS | ✓ | ✓ | ✓ | ✓ | ✓ | ✓ | ✓ | ✓ | ✓ | ✓ | | | | | III | ✓ | ✓ | ✓ | ✓ |
| | Lower Ōhau (Ōhau_1b) | Ōhau River at approx. NZMS 260 S25:918-578 to Rongomatane at approx. NZMS 260 S25:072-577 (excluding the mainstem of the Ōhau River from the cross-river CMA boundary at NZMS 260 S25:2692921-6059503 seawards) | HM | ✓ | ✓ | ✓ | ✓ | ✓ | ✓ | ✓ | ✓ | | ✓ | ✓ | ✓ | ✓ | ✓ | III | ✓ | ✓ | ✓ | ✓ |
| Owahanga (Owha_1) | Owahanga (Owha_1) | Owahanga River at approx. NZMS 260 U25:932-532 to source (excluding the mainstem of the Owahanga River from the cross-river CMA boundary at NZMS 260 U25:2792204-6053185 seawards) | HSS | ✓ | ✓ | ✓ | ✓ | ✓ | ✓ | ✓ | | ✓ | | | | | | | | | | |

| Water Management Area* | Sub-area* | Sub-area* Description ¹ | Area-wide Values | | | | | | | | | | Site/Reach-specific Values | | | | | | | | | | | |
|-----------------------------------|-----------------------------------|--|------------------|----|----|-----|-----------------|----------------|----|----|------------------|----|----------------------------|-------|----|----|----|-------|-----|----|----|-----|------|---|
| | | | LSC | AE | CR | Mau | IA ² | I ² | SW | EI | CAP ³ | NS | SOS-A | SOS-R | IS | AM | WM | SOS-C | TF | TS | WS | DFS | FC/D | |
| East Coast (East_1) | East Coast (East_1) | Wainui, Tautane and Waimata - whole catchments (excluding the mainstem of the Wainui River from the cross-river CMA boundary at NZMS 260 V24:2811596-6073518 seawards) | HSS | ✓ | ✓ | ✓ | ✓ | ✓ | ✓ | ✓ | ✓ | | | ✓ | ✓ | | | | | | | | | |
| Ākitio (Akit_1) | Upper Ākitio (Akit_1a) | Ākitio River from Weber Road at approx. NZMS 260 U24:919-832 to source | HSS | ✓ | ✓ | ✓ | ✓ | ✓ | ✓ | ✓ | ✓ | | | ✓ | | | | | | | | | | ✓ |
| | Lower Ākitio (Akit_1b) | Ākitio River at approx. NZMS 260 U25:992-610 to Weber Road at approx. NZMS 260 U24:919-832 (excluding the mainstem of the Ākitio River from the cross-river CMA boundary at NZMS 260 U25:2799657-6061852 seawards) | HSS | ✓ | ✓ | ✓ | ✓ | ✓ | ✓ | ✓ | ✓ | | | ✓ | | ✓ | ✓ | | | | | | | ✓ |
| | Waihi (Akit_1c) | Waihi Stream from Ākitio River confluence at approx. NZMS 260 U24:895-801 to source | HSS | ✓ | ✓ | ✓ | ✓ | ✓ | ✓ | ✓ | ✓ | | | | | | | | | | | ✓ | | |
| Northern Coastal (West_1) | Northern Coastal (West_1) | All coastal catchments and dune lakes between Kai Iwi and Waitotara catchments | LM | ✓ | ✓ | ✓ | ✓ | ✓ | ✓ | ✓ | | | ✓ | | ✓ | ✓ | ✓ | | | | | | | |
| Kai Iwi (West_2) | Kai Iwi (West_2) | Kai Iwi Stream at approx. NZMS 260 R23:723-449 to source (excluding the mainstem of the Kai Iwi Stream from the cross-river CMA boundary at NZMS 260 R22:2672262-6145059 seawards) | HSS | ✓ | ✓ | ✓ | ✓ | ✓ | ✓ | ✓ | ✓ | | ✓ | | | ✓ | ✓ | ✓ | | | | | | |
| Mōwhānau (West_3) | Mōwhānau (West_3) | Mōwhānau Stream at approx. NZMS 260 R22:725-447 to source (excluding the mainstem of the Mōwhānau Stream from the cross-river CMA boundary at NZMS 260 R22:2672640-6144895 seawards) | LM | ✓ | ✓ | ✓ | ✓ | ✓ | ✓ | ✓ | | | ✓ | | ✓ | ✓ | ✓ | | | | | | | |
| Kaitoke Lakes (West_4) | Kaitoke Lakes (West_4) | Lakes Kaitoke, Pauri, Wiritoa, Kohata and all surrounding catchment area | LM | ✓ | ✓ | ✓ | ✓ | ✓ | ✓ | ✓ | | | | | ✓ | ✓ | ✓ | | III | | | | | |
| Southern Whanganui Lakes (West_5) | Southern Whanganui Lakes (West_5) | Lakes Vipan, Heaton, Bernard, William, Herbert, Hickson, Alice, Koitiata, Dudding and all surrounding catchment area | LS | ✓ | ✓ | ✓ | ✓ | ✓ | ✓ | ✓ | | | ✓ | | ✓ | ✓ | ✓ | | | | | | | ✓ |

| Water Management Area* | Sub-area* | Sub-area* Description ¹ | Area-wide Values | | | | | | | | | | Site/Reach-specific Values | | | | | | | | | | |
|----------------------------------|----------------------------------|--|------------------|----|----|-----|-----------------|----------------|----|----|------------------|----|----------------------------|-------|----|----|----|-------|----|----|----|-----|------|
| | | | LSC | AE | CR | Mau | IA ² | I ² | SW | EI | CAP ³ | NS | SOS-A | SOS-R | IS | AM | WM | SOS-C | TF | TS | WS | DFS | FC/D |
| Northern Manawatū Lakes (West_6) | Northern Manawatū Lakes (West_6) | All lakes and lagoons between Coastal Rangitikei and Coastal Manawatū and all surrounding catchment area | LS | ✓ | ✓ | ✓ | ✓ | ✓ | ✓ | ✓ | ✓ | | ✓ | | | ✓ | ✓ | ✓ | | | | | ✓ |
| Waitarere (West_7) | Waitarere (West_7) | All lakes and lagoons between Coastal Manawatū and Lake Horowhenua catchment and all surrounding catchment area | LS | ✓ | ✓ | ✓ | ✓ | ✓ | ✓ | ✓ | ✓ | | | | | ✓ | | | | | | | |
| Lake Papaitonga (West_8) | Lake Papaitonga (West_8) | Lake Papaitonga catchment | LS | ✓ | ✓ | ✓ | ✓ | ✓ | ✓ | ✓ | ✓ | | ✓ | | ✓ | ✓ | | | | | | ✓ | ✓ |
| Waikawa (West_9) | Waikawa (West_9a) | Waikawa Stream at approx. NZMS 260 S25:908-548 to source (excluding the mainstem of the Waikawa Stream from the cross-river CMA boundary at NZMS 260 S25:2691531-6055429 seawards) | HM | ✓ | ✓ | ✓ | ✓ | ✓ | ✓ | ✓ | ✓ | ✓ | ✓ | ✓ | | ✓ | | | | | | ✓ | ✓ |
| | Manakau (West_9b) | Manakau Stream from Waikawa Stream confluence at approx. NZMS 260 S25:946-549 to source | HM | ✓ | ✓ | ✓ | ✓ | ✓ | ✓ | ✓ | ✓ | ✓ | ✓ | | | | | | | | | ✓ | ✓ |
| Lake Horowhenua (Hoki_1) | Lake Horowhenua (Hoki_1a) | Whole lake catchment above Hokio Stream outlet | LM | ✓ | ✓ | ✓ | ✓ | ✓ | ✓ | ✓ | ✓ | | ✓ | | | | | | | | | ✓ | ✓ |
| | Hokio (Hoki_1b) | Hokio Stream downstream of Lake Horowhenua outlet (excluding the mainstem of the Hokio Stream from the cross-river CMA boundary at NZMS 260 S25:2694967-6065799 seawards) | LS | ✓ | ✓ | ✓ | ✓ | ✓ | ✓ | ✓ | ✓ | | | | ✓ | ✓ | ✓ | | | | | ✓ | ✓ |

Part 2.2: Where specific *water management values apply**

ADVICE NOTE: For figure abbreviations - refer to the fold-out A3 **VALUES KEY** at the back of this schedule.

Life-supporting Capacity (LSC) Value

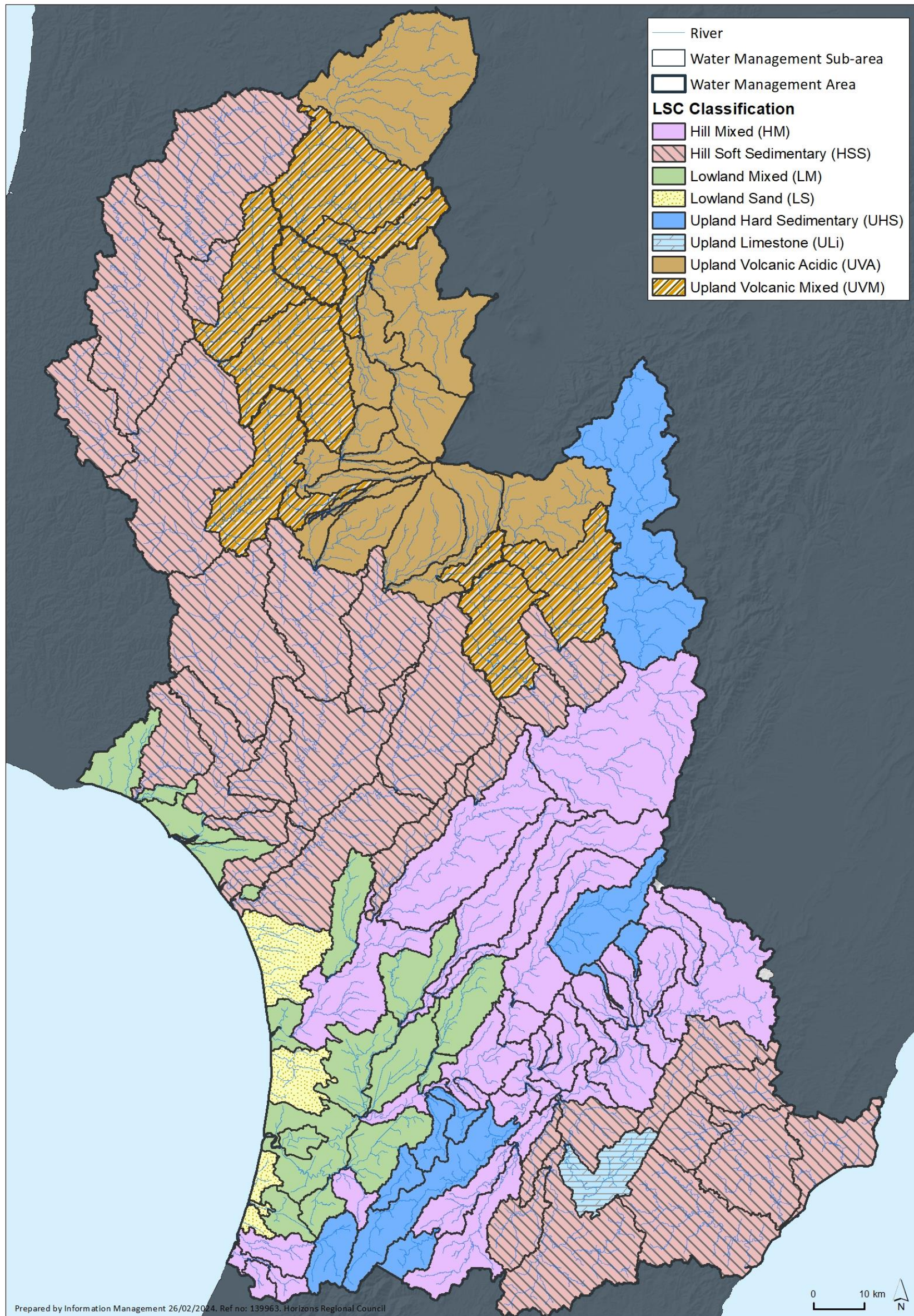


Figure 12 - Visual Guide to the Distribution of the Life-supporting Capacity (LSC) Value

Natural State (NS) Value

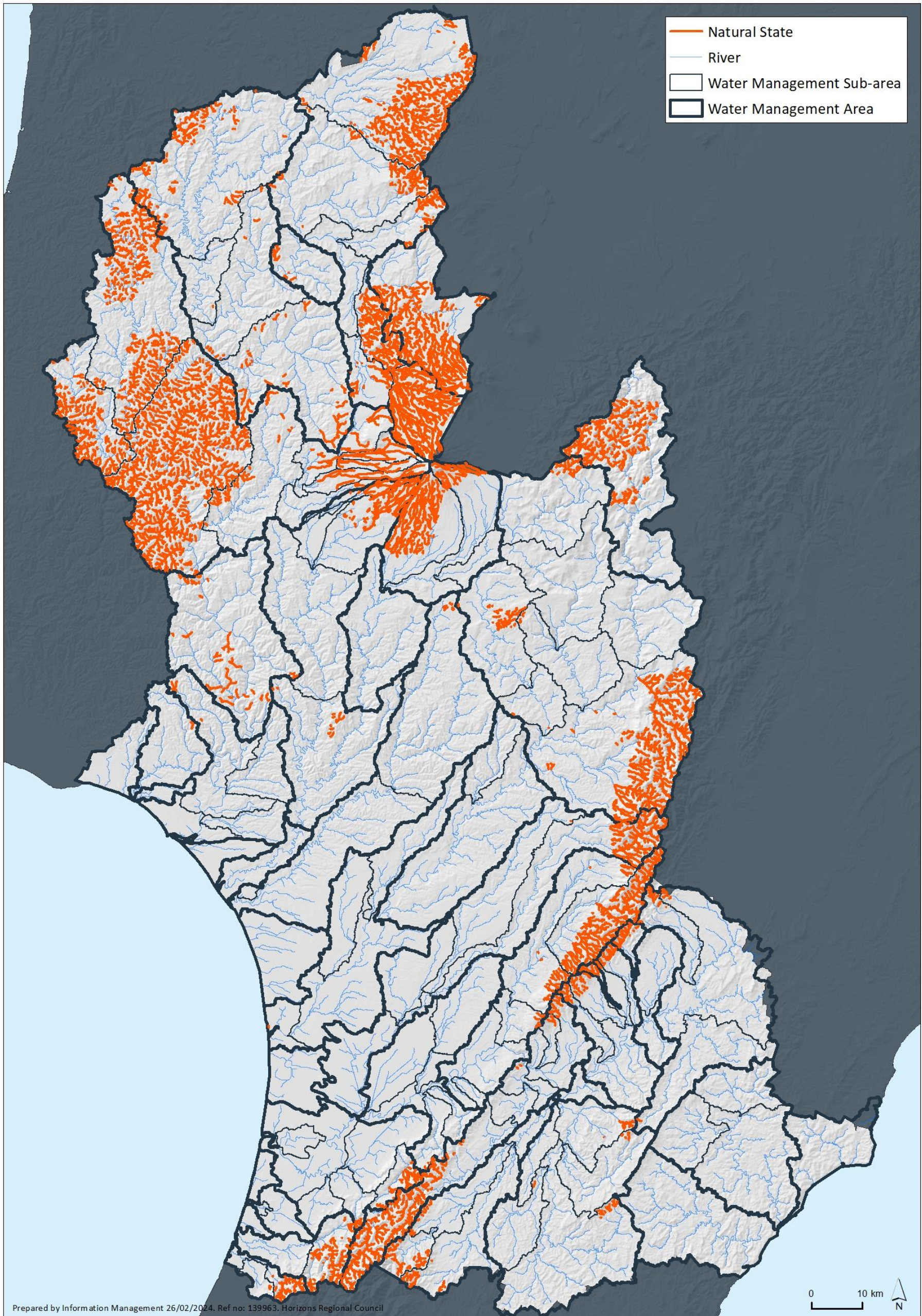


Figure 13 - Visual Guide to the Distribution of the Natural State (NS) Value

Natural State Definition: All sections of *rivers*[^] and their *beds*^{*} that have sources in, and flow within, the Public Conservation Land (land held under the Conservation Act 1987 or administered by the Department of Conservation), with the exception of those where damming or diversion have significantly affected the natural state of the *water*^{*} (Table 25).

| Table 25 - Rivers[^] within Public Conservation Land excluded from the Natural State (NS) Value | | | |
|---|--|--------------------------|---|
| Water Management Area[*] | Sub-area[*] | River[^] | Locality Description |
| Upper Gorge (Mana_9) | Upper and Lower Mangahao (Mana_9d and Mana_9c) | Mangahao River | From the confluence with the Manawatū River at approx. NZMS 260 T24:496-892 to the top of the Upper Dam at approx. NZMS 260 S24:191-608 |
| Coastal Manawatū (Mana_13) | Upper and Lower Tokomaru (Mana_13b and Mana_13c) | Tokomaru River | From the confluence with the Manawatū River at approx. NZMS 260 S24:132-727 to the top of the Tokomaru No.3 Reservoir at approx. NZMS 260 S25:203-654 |
| | Mangaore (Mana_13d) | Mangaore Stream | From confluence with the Manawatū River at approx. NZMS 260 S24:116-712 to source |

Sites of Significance - Aquatic (SOS-A) Value

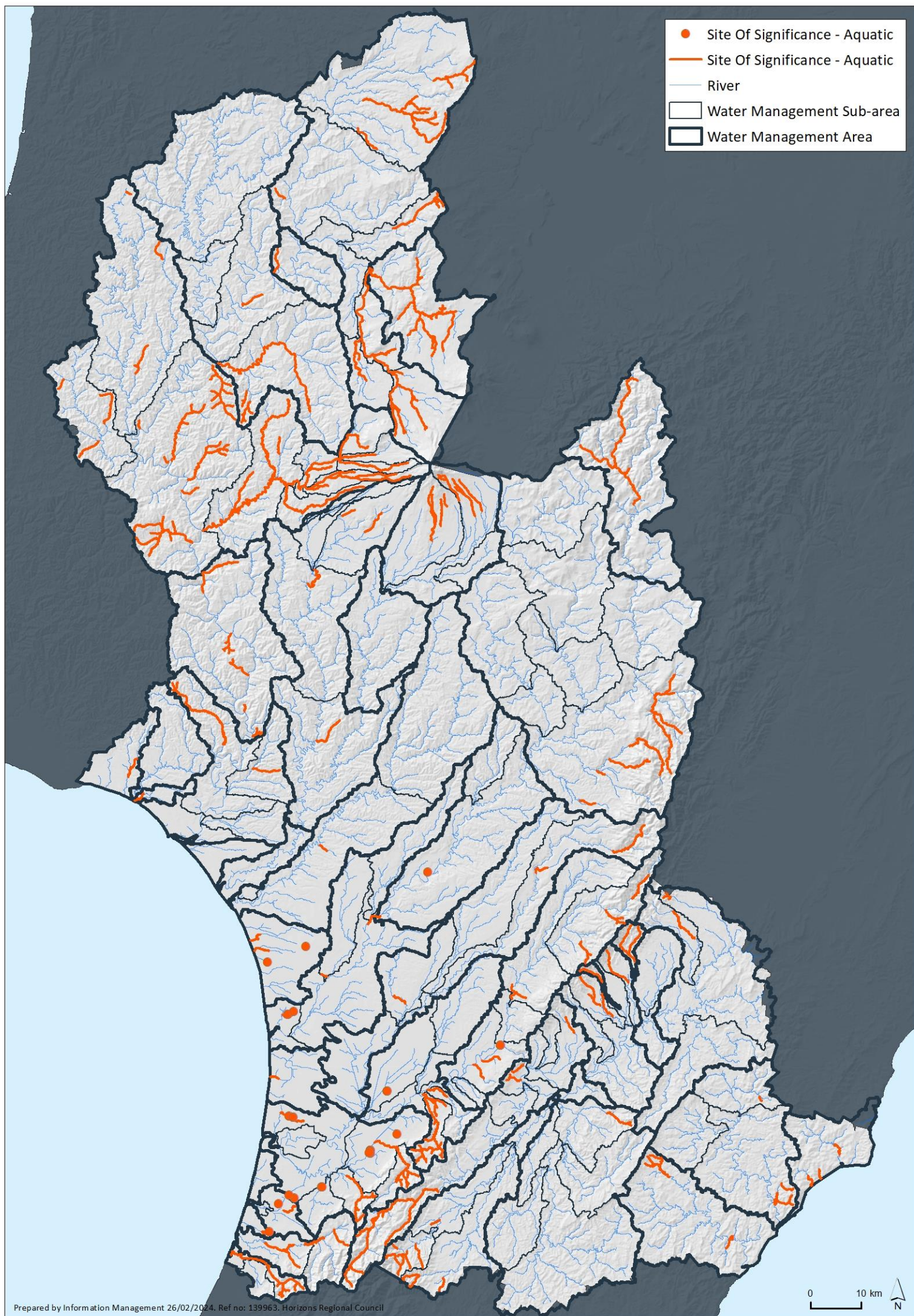


Figure 14 - Visual Guide to the Distribution of the Sites of Significance - Aquatic (SOS-A) Value

Table 26 - Sites of Significance - Aquatic (SOS-A) Value in the Region

| Water Management Area* | Sub-area* | Site | Locality Description | Species |
|----------------------------------|-------------------------------|---|--|---------------------------------|
| Upper Manawatū (Mana_1) | Upper Manawatū (Mana_1a) | Manawatū River and tributaries | From the confluence with the Manawatū River at approx. NZMS 260 U23:780-258 to source | Kōaro and dwarf <i>Galaxias</i> |
| | Mangatewainui (Mana_1b) | Mangatewainui River | From approx. NZMS 260 U23:828-177 to approx. NZMS 260 U23:785-231 | Dwarf <i>Galaxias</i> |
| Upper Tamaki (Mana_3) | Upper Tamaki (Mana_3) | Tamaki River including East and West Branches | From approx. NZMS 260 U23:710-131 to source | Dwarf <i>Galaxias</i> |
| Upper Kūmeti (Mana_4) | Upper Kūmeti (Mana_4) | Kūmeti/Mangapuaka Stream | From approx. NZMS 260 T23:646-091 to source | Dwarf <i>Galaxias</i> |
| Tamaki-Hopelands (Mana_5) | Lower Tamaki (Mana_5b) | Rokaiwhana Stream | From the confluence with the Tamaki River at approx. NZMS 260 T23:697-091 to source | Dwarf <i>Galaxias</i> |
| | Ōruakeretaki (Mana_5d) | Mangapukakakahu Stream | From the confluence with the Ōruakeretaki River at approx. NZMS 260 T23:666-023 to source | Dwarf <i>Galaxias</i> |
| | | Ōruakeretaki Stream | From approx. NZMS 260 T23:642-045 to approx. NZMS 260 T23:618-067 | Dwarf <i>Galaxias</i> |
| | | Ōruakeretaki Tributary | From the confluence with the Ōruakeretaki Stream at approx. NZMS 260 T23:628-058 to source | Dwarf <i>Galaxias</i> |
| Tiraumea (Mana_7) | Lower Tiraumea (Mana_7b) | Makairo Stream | From approx. NZMS 260 T24:655-833 to source | Shortjaw kōkopu and kōaro |
| Mangatainoka (Mana_8) | Upper Mangatainoka (Mana_8a) | Mangatainoka Tributary | From the confluence with the Mangatainoka River at approx. NZMS 260 S25:249-535 to source | Shortjaw kōkopu and kōaro |
| | | Ngamaia Stream Tributary | From the confluence with the Ngamaia Stream at approx. NZMS 260 S25:243-568 to source | Kōaro |
| | | Mangatainoka River | From approx. NZMS 260 S25:262-562 to source | Shortjaw kōkopu and kōaro |
| | | Mangatainoka Tributary | From the confluence with the Mangatainoka River at approx. NZMS 260 S25:252-555 to source | Shortjaw kōkopu |
| | | Rawnsley Stream | From the confluence with the Mangatainoka River at approx. NZMS 260 S25:259-555 to source | Shortjaw kōkopu |
| | | Makotukutuku Stream | From the confluence with the Mangatainoka River at approx. NZMS 260 S25:279-576 to source | Shortjaw kōkopu |
| | Middle Mangatainoka (Mana_8b) | Tramway Creek | From the confluence with the Mangatainoka River at approx. NZMS 260 T25:326-625 to source | Dwarf <i>Galaxias</i> |
| | Mākākahi (Mana_8c) | Bruce Stream Tributary | From the confluence with the Bruce Stream at approx. NZMS 260 T25:332-510 to source | Shortjaw kōkopu |
| | | Mākākahi River Tributary | From the confluence with the Mākākahi River at approx. NZMS 260 S25:286-514 to source | Shortjaw kōkopu |

| Water Management Area* | Sub-area* | Site | Locality Description | Species |
|----------------------------------|-----------------------------|---|---|---|
| | | Mākāhahi River | From the confluence with a tributary at approx. NZMS 260 S25:286-514 to source | Shortjaw kōkopu |
| Upper Gorge (Mana_9) | Upper Gorge (Mana_9a) | Manawatū River Tributary | From the confluence with the Manawatū River at approx. NZMS 260 T24:486-899 to source | Redfin bully |
| | | Manawatū River Tributary | From the confluence with the Manawatū River at approx. NZMS 260 T24:490-928 to source | Redfin bully |
| | Mangaatua (Mana_9c) | Mangaatua Stream | From approx. NZMS 260 T24:590-992 to approx. NZMS 260 T23:574-023 | Shortjaw kōkopu |
| | Lower Mangahao (Mana_9e) | Mangahao Tributary | From the confluence with the Mangahao River at approx. NZMS 260 S25:150-532 to source | Dwarf <i>Galaxias</i> |
| | | Mangahao River | From approx. NZMS 260 T25:324-679 to source | Dwarf <i>Galaxias</i> and shortjaw kōkopu |
| | | Roaring Creek | From the confluence with the Mangahao River at approx. NZMS 260 S25:190-606 to source | Dwarf <i>Galaxias</i> |
| | | Ngapuketuru Stream | From the confluence with the Mangahao River at approx. NZMS 260 S25:278-660 to source | Banded kōkopu and shortjaw kōkopu |
| Middle Manawatū (Mana_10) | Middle Manawatū (Mana_10a) | Manawatū River Tributary | From the confluence with the Manawatū River at approx. NZMS 260 T24:410-937 to approx. NZMS 260 T24:444-940 | Lamprey |
| | | Manawatū River Tributary | From the confluence with the Manawatū River at approx. NZMS 260 T24:392-929 to approx. NZMS 260 T24:413-902 | Lamprey |
| | Upper Pohangina (Mana_10b) | Pohangina Tributary | From the confluence with the Pohangina River at approx. NZMS 260 T23:652-233 to source | Kōaro |
| | | Pohangina River | From approx. NZMS 260 U23:705-256 to approx. NZMS 260 U23:708-303 | Whio |
| | | Makawakawa Stream Tributary | From approx. NZMS 260 T23:606-173 to source | Kōaro |
| | Middle Pohangina (Mana_10c) | Pohangina River | From approx. NZMS 260 T23:468-058 to approx. NZMS 260 T23:469-086 | Kōaro |
| | | Waitokanui Stream | From the confluence with the Pohangina River at approx. NZMS 260 T23:474-069 to source | Redfin bully |
| Lower Pohangina (Mana_10d) | Ashhurst Domain | At approx. NZMS 260 T24:446-967 to approx. NZMS 260 T24:444-940 | Brown mudfish | |
| Lower Manawatū (Mana_11) | Turitea (Mana_11b) | Turitea Stream | From the confluence with the Manawatū River at approx. NZMS 260 T24:302-880 to approx. NZMS 260 T24:341-866 | Lamprey |
| | Kahuterawa (Mana_11c) | Kahuterawa Stream and tributaries | From the confluence with the Manawatū River at approx. NZMS 260 S24:293-870 to source | Banded kōkopu, shortjaw kōkopu kōaro and redfin bully |
| | Main Drain (Mana_11f) | Unnamed Wetland | At approx. NZMS 260 S24:223-877 | Brown mudfish |
| Ōroua (Mana_12) | Upper Ōroua (Mana_12a) | Mangapikopiko Stream | From the confluence with the Ōroua River at approx. NZMS 260 T22:515-307 to approx. NZMS 260 T22:538-317 | Banded kōkopu |

| Water Management Area* | Sub-area* | Site | Locality Description | Species |
|-----------------------------------|--|---|--|---|
| | | Ōroua River | From approx. NZMS 260 T22:667-349 to source | Banded kōkopu |
| | Makino (Mana_12e) | Mangaone West Stream | From approx. NZMS 260 S23:258-050 to approx. NZMS 260 S23:236-064 | Redfin bully |
| Coastal Manawatū (Mana_13) | Coastal Manawatū (Mana_13a) | Round Bush Scenic Reserve and Tributary | From approx. NZMS 260 S24:013-835 to source at approx. NZMS 260 S24:058-819 | Brown mudfish |
| | | Heatherlea Park Swamp | At approx. NZMS 260 S25:041-667 | Banded kōkopu |
| | | Te Whanga Swamp | At approx. NZMS 260 S25:030-672 | Banded kōkopu |
| | Upper Tokomaru (Mana_13b) | Tokomaru River Tributary | From the confluence with the Tokomaru River at approx. NZMS 260 S24:243-705 to source | Redfin bully, kōaro and banded kōkopu |
| | | Tokomaru River Tributary | From the confluence with the Tokomaru River at approx. NZMS 260 S24:255-720 to source | Redfin bully, kōaro and banded kōkopu |
| | | Tokomaru River Tributary | From the confluence with the Tokomaru River at approx. NZMS 260 S24:259-734 to source | Redfin bully, kōaro and banded kōkopu |
| | Upper and Lower Tokomaru (Mana_13b and Mana_13c) | Tokomaru River | From approx. NZMS 260 S24:198-776 to approx. NZMS 260 S25:240-698 | Redfin bully, kōaro and banded kōkopu |
| | Lower Tokomaru (Mana_13c) | Makerua Swamp Wildlife Management Reserve | At approx. NZMS 260 S24:190-760 | Brown mudfish |
| | Mangaore (Mana_13d) | Mangaore Stream | From approx. NZMS 260 S24:142-711 to source | Shortjaw kōkopu, redfin bully and kōaro |
| | | Mangatangi Stream | From the confluence with the Mangaore Stream at approx. NZMS 260 S25:173-670 to source | Shortjaw kōkopu, redfin bully and kōaro |
| | | Mangaore Stream Tributary | From the confluence with the Mangaore Stream at approx. NZMS 260 S25:161-648 to source | Kōaro |
| | Kōpūtaroa (Mana_13e) | Perawitis Wetland | At approx. NZMS 260 S25:094-688 and approx. NZMS 260 S25:095-688 | Brown mudfish |
| | Upper Rangitikei (Rang_1) | Upper Rangitikei (Rang_1) | Rangitikei River | From approx. NZMS 260 U20:707-031 to approx. NZMS 260 U19:716-274 |
| Mangamarie River | | | From the confluence with the Rangitikei River at approx. NZMS 260 T20:691-090 to approx. NZMS 260 T20:699-102 | Whio |
| Otamatenui Stream | | | From the confluence with the Rangitikei River at approx. NZMS 260 T20:672-107 to approx. NZMS 260 T20:603-146 | Whio |
| Middle Rangitikei (Rang_2) | Pukeokahu - Mangaweka (Rang_2b) | Mangatera River | From the confluence with the Maropea River at approx. NZMS 260 U21:749-655 to Lake Colenso at approx. NZMS 260 U21:781-660 | Whio |
| | | Waiokotore Stream | From the confluence with the Mangatera River at approx. NZMS 260 U21:770-659 to approx. NZMS 260 U21: 789-697 | Whio |
| | | Maropea River | From the confluence with the Mangatera River at approx. NZMS 260 U21:749-655 to approx. NZMS 260 U22:803-580 | Whio |

| Water Management Area* | Sub-area* | Site | Locality Description | Species |
|--|---|-------------------------------------|---|---------------------------------|
| | | Kawhatau River | From the confluence with Hikurangi Stream at approx. NZMS 260 U22:700-557 to approx. NZMS 260 U22:760-499 | Whio |
| | | Waikakamaka River | From the confluence with the Maropea River at approx. NZMS 260 U21:748-622 to approx. NZMS 260 U22:782-502 | Whio |
| | | Porangaki River | From the confluence with the Mangakukeke Stream at approx. NZMS 260 T22:635-507 to approx. NZMS 260 T22:651-499 | Dwarf Galaxias and redfin bully |
| | | Hikurangi Stream | From the confluence with the Kawhatau River at approx. NZMS 260 T22:661-530 to source | Dwarf Galaxias |
| | | Mangawharariki River | From approx. NZMS 260 T22:602-449 to approx. NZMS 260 T22:632-444 | Dwarf Galaxias |
| Lower Rangitikei and Coastal Rangitikei (Rang_3 and Rang_4) | Lower Rangitikei and Coastal Rangitikei (Rang_3a and Rang_4a) | Rangitikei River | From approx. NZMS 260 S23:184-206 to approx. NZMS 260 S23:210-222 | Redfin bully |
| Coastal Rangitikei (Rang_4) | Tidal Rangitikei (Rang_4b) | Forest Road Wetland | From approx. NZMS 260 S23:016-028 to approx. NZMS 260 S23:040-034 | Giant kōkopu |
| | Tūtaenui (Rang_4d) | Tūtaenui Stream Tributary | From the confluence with the Tūtaenui Stream at approx. NZMS 260 S23:104-104 to source | Brown mudfish |
| Upper Whanganui (Whai_1) | Upper Whanganui (Whai_1) | Otamangakau Outlet | From the confluence with the Whanganui River at approx. NZMS 260 T19:354-409 to approx. NZMS 260 T19:359-411 | Whio |
| | | Otamarautara Stream and tributaries | From the confluence with the Whanganui River at approx. NZMS 260 T19:329-408 to source | Whio |
| | | Otongokaku Stream | From the confluence with the Whanganui River at approx. NZMS 260 T19:319-405 to approx. NZMS 260 T19:321-398 | Whio |
| | | Waipapaiti Stream | From the confluence with the Whanganui River at approx. NZMS 260 T19:309-401 to approx. NZMS 260 T19:312-395 | Whio |
| | | Mangatepopo Stream | From the confluence with the Whanganui River at approx. NZMS 260 S19:289-405 to approx. NZMS 260 T19:312-323 | Whio |
| | | Okupata Stream | From the confluence with the Mangatepopo Stream at approx. NZMS 260 S19:288-398 to approx. NZMS 260 S19:264-364 | Whio |
| | | Tawhitikuri Stream | From the confluence with the Mangatepopo Stream at approx. NZMS 260 T19:309-361 to approx. NZMS 260 T19:311-338 | Whio |
| | | Waione Stream | From the confluence with the Whanganui River at approx. NZMS 260 S19:276-427 to approx. NZMS 260 S19:245-396 | Whio |
| | | Waipari Stream | From the confluence with the Whanganui River at approx. NZMS 260 S19:269-456 to approx. NZMS 260 S18:282-516 | Whio |

| Water Management Area* | Sub-area* | Site | Locality Description | Species |
|------------------------------------|---|---|--|----------------|
| | | Waionenui Stream | From the confluence with the Waipari Stream at approx. NZMS 260 S19:289-476 to approx. NZMS 260 S19:292-478 | Whio |
| | | Waione Stream | From the confluence with the Waipari Stream at approx. NZMS 260 S19:282-465 to approx. NZMS 260 S19:286-462 | Whio |
| Upper Whanganui (Whai_1) | Upper Whanganui (Whai_1) | Whanganui River | From the confluence with the Whakapapa River at approx. NZMS 260 S19:188-496 to approx. NZMS 260 T19:334-332 | Whio |
| Cherry Grove (Whai_2) | Upper and Lower Whakapapa (Whai_2b and Whai_2c) | Whakapapa River and Whakapapaiti Stream | From the confluence with the Whanganui River at approx. NZMS 260 S19:188-495 to source | Whio |
| | Upper Whakapapa (Whai_2b) | Waikare Stream | From the confluence with the Whakapapaiti Stream at approx. NZMS 260 S19:238-224 to approx. NZMS 260 S19:287-216 | Whio |
| | | Mangahua Stream | From the confluence with the Whakapapaiti Stream at approx. NZMS 260 S19:233-230 to approx. NZMS 260 S19:238-166 | Whio |
| | | Whakapapanui Stream | From the confluence with the Whakapapa River at approx. NZMS 260 S19:243-269 to source | Whio |
| | | Papamanuka Stream | From the confluence with the Whakapapa River at approx. NZMS 260 S19:233-289 to approx. NZMS 260 S19:254-287 | Whio |
| | Lower Whakapapa (Whai_2c) | Otamawairua Stream | From the confluence with the Whakapapa River at approx. NZMS 260 S19:196-324 to approx. NZMS 260 S19:240-337 | Whio |
| | Piopotea (Whai_2d) | Piopotea Stream | From the confluence with the Whakapapa River at approx. NZMS 260 S19:174-356 to approx. NZMS 260 S19:183-275 | Whio |
| | | Tepure Stream | From the confluence with the Piopotea Stream at approx. NZMS 260 S19:160-328 to approx. NZMS 260 S19:168-316 | Whio |
| | Pungapunga (Whai_2e) | Pungapunga River | From approx. NZMS 260 S18:291-612 to source | Whio |
| | | Pungapunga River | From approx. NZMS 260 S18:234-573 to source | Kōaro |
| | Upper Ōngarue (Whai_2f) | Ōngarue River and tributaries | From approx. NZMS 260 T17:314-864 to source | Whio |
| | | Mangatukutuku Stream | From approx. NZMS 260 S18:166-770 to approx. S18:204-729 | Whio |
| | | Maramataha River | From approx. NZMS 260 S17:176-825 to source | Whio |
| | | Piropiro Stream | From the confluence with the Maramataha River at approx. NZMS 260 S17:251-804 to source | Whio |
| | | Paupangonui Stream | From the confluence with the Piropiro River at approx. NZMS 260 S17:265-819 to source | Whio |
| Totara Stream | | From the confluence with the Maramataha River at approx. NZMS 260 S18:271-796 to source | Whio | |
| Unnamed Maramataha River Tributary | | From the confluence with the Maramataha River at approx. NZMS 260 S18:273-793 to source | Whio | |

| Water Management Area* | Sub-area* | Site | Locality Description | Species |
|----------------------------------|---|-----------------------------------|--|---------------------------|
| | Lower Ōngarue (Whai_2g) | Opotiki Stream | From approx. NZMS 260 S18:022-633 to source | Shortjaw kōkopu |
| Te Maire (Whai_3) | Te Maire (Whai_3) | Motutara Stream | From the confluence with Whanganui River at approx. NZMS 260 S19:000-488 to source | Shortjaw kōkopu |
| Middle Whanganui (Whai_4) | Middle Whanganui (Whai_4a) | Whanganui River Tributary | From the confluence with the Whanganui River at approx. NZMS 260 S19:939-422 to source | Shortjaw kōkopu |
| | Rētāruke (Whai_4d) | Rētāruke River | From the confluence with the Whanganui River at approx. NZMS 260 R19:890-309 to approx. NZMS 260 S19:072-213 | Whio |
| | | Horomea Stream | From approx. NZMS 260 S19:947-252 to source | Whio |
| | | Morinui Stream | From approx. NZMS 260 S19:954-233 to source | Whio |
| Pipiriki (Whai_5) | Pipiriki (Whai_5a) | Mangapurua Stream and tributaries | From approx. NZMS 260 R20:800-117 to source | Whio |
| | | Mangatiti Stream and tributaries | From approx. NZMS 260 R20:832-079 to source | Whio |
| | | Kaiwhakauka Stream | From approx. NZMS 260 R19:878-305 to source | Whio |
| | | Puketapu Stream | From the confluence with the Whanganui River at approx. NZMS 260 R20:737-180 to source | Redfin bully |
| | | Whanganui River Tributary | From the confluence with the Whanganui River at approx. NZMS 260 R20:793-115 to source | Redfin bully |
| | | Puawa Stream | From the confluence with the Whanganui River at approx. NZMS 260 R20:819-058 to source | Redfin bully |
| | | Mangaio Stream and tributaries | From the confluence with the Whanganui River at approx. NZMS 260 R20:839-955 to source | Whio and redfin bully |
| | Tangarakau (Whai_5b) | Waitaanga Stream Tributary | From the confluence with the Waitaanga Stream at approx. NZMS 260 R18:710-645 to source | Redfin bully |
| | | Heao Stream | From approx. NZMS 260 R18:781-513 to source | Shortjaw kōkopu and kōaro |
| | | Mangarae Stream | From the confluence with the Mangarae Stream at approx. NZMS 260 R19:732-302 to source | Banded kōkopu |
| | | Mangarae Stream Tributary | From approx. NZMS 260 R19:728-288 to source | Banded kōkopu |
| | Whangamomona (Whai_5c) | Tirohanga Stream | From the confluence with the Whangamomona River at approx. NZMS 260 R20:658-157 to source | Shortjaw kōkopu |
| | | Awahou Stream | From the confluence with the Marangae Stream at approx. NZMS 260 R19:587-277 to source | Shortjaw kōkopu |
| | | Kuri Stream | From approx. NZMS 260 R20:666-190 to source | Shortjaw kōkopu |
| | Upper and Middle Manganui o te Ao (Whai_5d and Whai_5g) | Manganui o te Ao River | From approx. NZMS 260 S20:067-085 to source | Kōaro |

| Water Management Area* | Sub-area* | Site | Locality Description | Species | |
|-------------------------------|---|-------------------------------------|--|--|--------------|
| | Upper, Middle and Lower Manganui o te Ao (Whai_5d, Whai_5g and Whai_5i) | Manganui o te Ao River | From the confluence with the Whanganui River at approx. NZMS 260 R20:861-980 to source | Whio | |
| | Makatote (Whai_5e) | Makatote River | From the confluence with the Manganui o te Ao River at approx. NZMS 260 S20:128-119 to source | Kōaro and whio | |
| | Waimarino (Whai_5f) | Waimarino Stream | From the confluence with the Makatote River at approx. NZMS 260 S20:129-120 to the confluence with the Makomiko Stream at approx. NZMS 260 S20:128-119 | Whio | |
| | Middle Manganui o te Ao (Whai_5g) | Makomiko Stream | From the confluence with the Waimarino Stream at approx. NZMS 260 S20:153-168 to source | Kōaro | |
| | | Manganui o te Ao River Tributary | From the confluence with the Manganui o te Ao River at approx. NZMS 260 S20:068-099 to source | Whio | |
| | Mangaturuturu (Whai_5h) | Mangaturuturu River and tributaries | From the confluence with the Manganui o te Ao River at approx. NZMS 260 S20:056-067 to source | Banded kōkopu and whio | |
| | | Mangaturuturu River Tributary | From the confluence with the Mangaturuturu River at approx. NZMS 260 S20:161-083 to source | Kōaro | |
| | Lower Manganui o te Ao (Whai_5i) | Ruatiti Stream | From the confluence with the Manganui o te Ao River at approx. NZMS 260 S20:993-080 to source | Whio and shortjaw kōkopu | |
| | | Makino Stream Tributary | From approx. NZMS 260 S20:011-130 to source | Shortjaw kōkopu and kōaro | |
| | | Ohangaia Stream | From the confluence with the Manganui o te Ao River at approx. NZMS 260 S20:919-021 to source | Redfin bully | |
| | | Orautoha | From the confluence with the Manganui o te Ao River at approx. NZMS 260 S20:027-067 to source | Whio | |
| | Orautoha (Whai_5j) | Kaukore Stream | From the confluence with the Whanganui River at approx. NZMS 260 R21:859-894 to source | Shortjaw kōkopu, redfin bully, kōaro | |
| | Paetawa (Whai_6) | Paetawa (Whai_6) | Whanganui River | From approx. NZMS 260 R21:861-858 to approx. NZMS 260 R21:861-892 | Redfin bully |
| | | | Riripo Stream | From the confluence with the Whanganui River at approx. NZMS 260 S21:915-777 to source | Redfin bully |
| Otoporiki Stream | | | From the confluence with the Whanganui River at approx. NZMS 260 S21:950-696 to source | Redfin bully | |
| Taupiri Stream | | | From the confluence with the Whanganui River at approx. NZMS 260 S21:942-624 to source | Redfin bully | |
| Whauteihi Stream | | | From the confluence with Whanganui River at approx. NZMS 260 S22:959-577 to source | Bluegill bully | |

| Water Management Area* | Sub-area* | Site | Locality Description | Species |
|---------------------------------|--|--|---|--|
| Lower Whanganui (Whai_7) | Lower Whanganui (Whai_7a) | Kauarapaoa Stream | From approx. NZMS 260 S22:900-558 to source | Redfin bully |
| | Upokongaro (Whai_7c) | Mongotai Stream | From the confluence with the Upokongaro Stream at approx. NZMS 260 S22:958-511 to source | Lamprey |
| Upper Whangaehu (Whau_1) | Upper Whangaehu (Whau_1a) | Unnamed Tributary of the Whangaehu River | From approx. NZMS 260 T20:410-019 to source | Whio |
| | | Makahikatoa Stream and tributaries | From approx. NZMS 260 T20:396-008 to source | Whio |
| | | Wahianoa Stream | From approx. NZMS 260 T20:365-039 to source | Whio |
| | Tokiahuru (Whau_1c) | Unnamed Tributary of the Tokiahuru Stream | From approx. NZMS 260 T20:341-027 to source | Whio |
| | | Unnamed Tributary of the Unuunuakapuataeariki Stream | From approx. NZMS 260 T20:329-989 to source | Whio |
| | | Unuunuakapuataeariki Stream and tributaries | From approx. NZMS 260 T20:312-960 to source | Whio |
| Lower Whangaehu (Whau_3) | Lower Whangaehu (Whau_3a) | Taukoro Stream | From the confluence with the Mangawhero River at approx. NZMS 260 S22:083-566 to source | Kōaro |
| | Upper Mangawhero (Whau_3d) | Mangawhero River | From approx. NZMS 260 S20:179-978 (Ohakune) to source | Whio |
| | | Taonui Stream | From approx. NZMS 260 S20:135-009 to approx. NZMS 260 S20:160-021 | Whio |
| | Lower Mangawhero (Whau_3e) | Mangawhero River | From approx. NZMS 260 S21:067-875 to approx. NZMS 260 S20:080-903 | Whio |
| Turakina (Tura_1) | Lower Turakina (Tura_1b) | Turakina River Tributary | From the confluence with the Turakina River at approx. NZMS 260 S22:090-361 to approx. NZMS 260 S22:104-350 | Redfin bully |
| Ōhau (Ohau_1) | Upper Ōhau (Ohau_1a) | Waiti Stream | From the confluence with the Ōhau River at approx. NZMS 260 S25:118-604 to source | Redfin bully |
| | Upper and Lower Ōhau (Ohau_1a and Ohau_1b) | Ōhau River | From approx. NZMS 260 S25:061-575 to approx. NZMS 260 S25:098-588 | Redfin bully, bluegill bully and banded kōkopu |
| | | Ōhau River | From approx. NZMS 260 S25:982-578 to approx. NZMS 260 S25:039-574 | Redfin bully |
| | Lower Ōhau (Ohau_1b) | Makorokio Stream | From the confluence with the Ōhau River at approx. NZMS 260 S25:018-563 to source | Redfin bully, lamprey and shortjaw kōkopu |
| Owahanga (Owha_1) | Owahanga (Owha_1) | Owahanga River | From approx. NZMS 260 U25:902-585 to approx. NZMS 260 U25:889-568 | Redfin bully |
| | | Pongaroa River | From approx. NZMS 260 U24:778-708 to source | Redfin bully and shortjaw kōkopu |
| East Coast (East_1) | East Coast (East_1) | Waimata River | From the cross-river CMA boundary at approx. NZMS 260 U25:058-691 to approx. NZMS 260 U24:051-710 | Redfin bully |

| Water Management Area* | Sub-area* | Site | Locality Description | Species |
|--|-----------------------------------|---------------------------------|--|----------------------------------|
| | | Papuka Stream | From the cross-river CMA boundary at approx. NZMS 260 U24:076-705 to approx. NZMS 260 U24:072-723 | Redfin bully |
| | | Wainui River | From approx. NZMS 260 V24:112-752 to approx. NZMS 260 V24:102-771 | Redfin bully |
| Ākitio (Akit_1) | Upper Ākitio (Akit_1a) | Ākitio River Tributary | From the confluence with the Ākitio River at approx. NZMS 260 U24:955-866 to source | Banded kōkopu |
| | Lower Ākitio (Akit_1b) | Middle Creek | From the confluence with the Ākitio River at approx. NZMS 260 U25:986-654 to source | Redfin bully and banded kōkopu |
| | | Wakawaihine Stream | From the confluence with the Ākitio River at approx. NZMS 260 U25:985-657 to approx. NZMS 260 U25:990-677 | Redfin bully |
| | | Wakawaihine Stream Tributary | From approx. NZMS 260 U25:998-696 to source | Redfin bully |
| Northern Coastal (West_1) | Northern Coastal (West_1) | Okehu Stream | From approx. NZMS 260 R22:713-495 to approx. NZMS 260 R22:731-531 | Redfin bully |
| Mōwhānau (West_3) | Mōwhānau (West_3) | Mōwhānau Stream | From the cross-river CMA boundary at NZMS 260 R22:2672640-6144895 to approx. NZMS 260 R22:743-462 | Redfin bully |
| Southern Whanganui Lakes (West_5) | Southern Whanganui Lakes (West_5) | Unnamed Stream Santoft Forest | From the cross-river CMA boundary at approx. NZMS 260 S23:954-173 to Lake Koitiata at approx. NZMS 260 S23:973-185 | Banded kōkopu |
| | | Waimahora Stream | From the cross-river CMA boundary at approx. NZMS 260 S23:961-153 to approx. NZMS 260 S23:989-154 | Banded kōkopu |
| | | Lake Herbert | At approx. NZMS 260 S23:063-162 | Brown mudfish |
| | | Knottingly Swamp | At approx. NZMS 260 S23:988-131 | Brown mudfish |
| Northern Manawatū Lakes (West_6) | Northern Manawatū Lakes (West_6) | Kaikōkopu Stream | From the cross-river CMA boundary at approx. NZMS 260 S24:992-905 to approx. NZMS 260 S24:009-902 | Redfin bully |
| Lake Papaitonga (West_8) | Lake Papaitonga (West_8) | Lake Papaitonga | Lake Papaitonga Wetland at approx. NZMS 260 S25:991-600 | Brown mudfish |
| | | Lake Papaitonga and tributaries | From the confluence with Lake Papaitonga and Waiwiri Stream at approx. NZMS 260 S25:977-600 to source | Banded kōkopu |
| Waikawa (West_9) | Waikawa (West_9) | Panatewaewae Stream | From the confluence with the Waikawa Stream at approx. NZMS 260 S25:017-498 to source | Kōaro |
| | | Waikawa Stream | Waikawa Stream mainstem from the cross-river CMA boundary at approx. NZMS 260 S25:2691531-6055429 to source | Shortjaw kōkopu and redfin bully |

| <i>Water Management Area*</i> | <i>Sub-area*</i> | <i>Site</i> | <i>Locality Description</i> | <i>Species</i> |
|-------------------------------|------------------------------|---------------|--|----------------|
| Lake Horowhenua (Hoki_1) | Lake Horowhenua (Hoki_1a) | Patiki Stream | From the confluence with Lake Horowhenua at approx. NZMS 260 S25:019-642 to source | Giant kōkopu |
| | | Whitiki Swamp | At approx. NZMS 260 S25:010-655 | Brown mudfish |

Sites of Significance - Riparian (SOS-R) Value

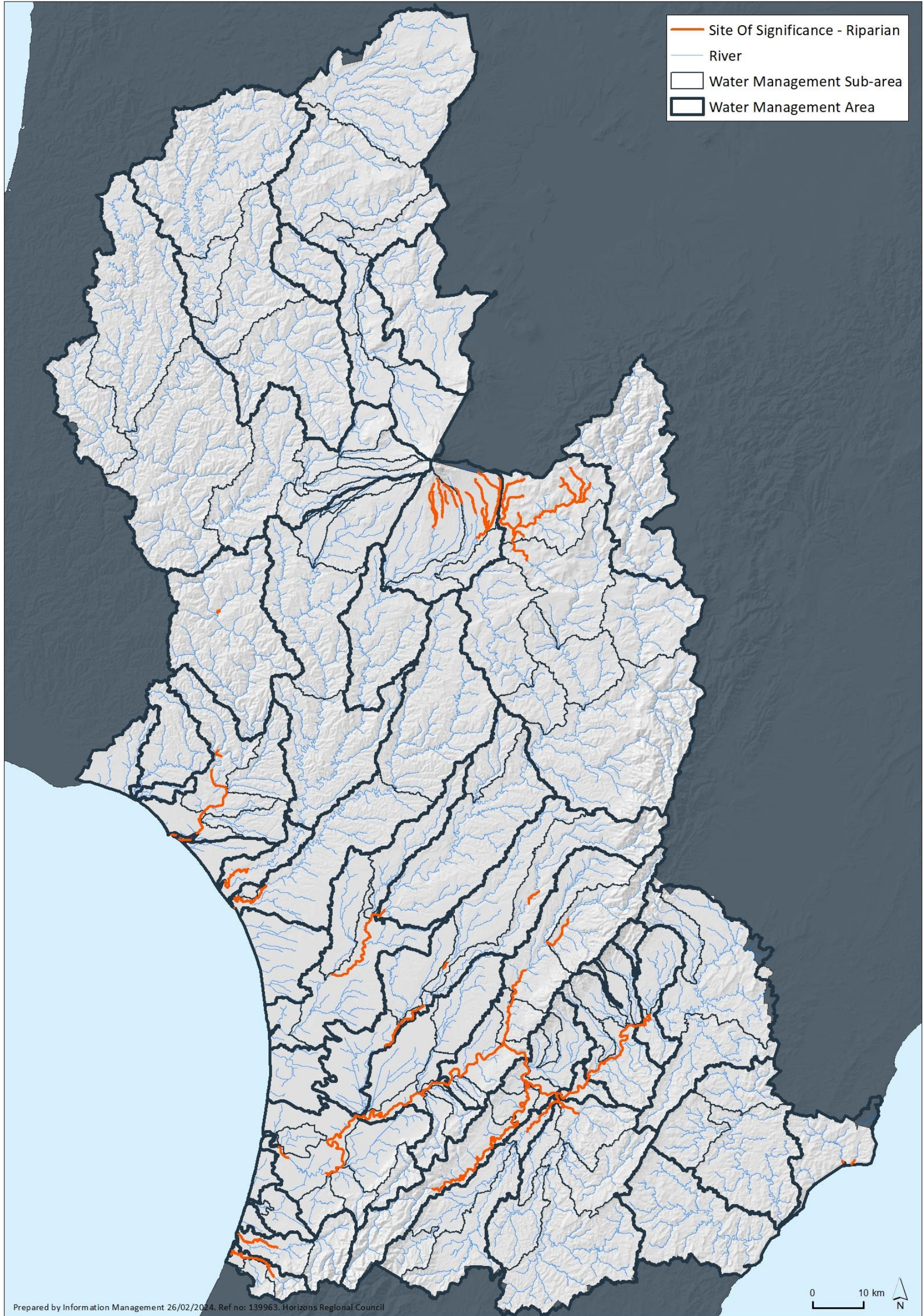


Figure 15 - Visual Guide to the Distribution of the Sites of Significance - Riparian (SOS-R) Value

Table 27 - Sites of Significance - Riparian (SOS-R) Value in the Region

| <i>Water Management Area*</i> | <i>Sub-area*</i> | <i>River^</i> | <i>Locality Description</i> | <i>Riparian Habitat Value</i> |
|------------------------------------|------------------------------|--------------------|---|-------------------------------|
| Weber-Tamaki (Mana_2) | Weber-Tamaki (Mana_2a) | Manawatū River | From approx. NZMS 260 U23:708-003 to approx. NZMS 260 U23:737-025 (confluence with Mangatera Stream) | Gravel and sand (dotterel) |
| Tamaki-Hopelands (Mana_5) | Tamaki-Hopelands (Mana_5a) | Manawatū River | From approx. NZMS 260 T24:614-897 to approx. NZMS 260 U23:708-003 | Gravel and sand (dotterel) |
| Hopelands-Tiraumea (Mana_6) | Hopelands-Tiraumea (Mana_6) | Manawatū River | From the confluence with the Tiraumea River at approx. NZMS 260 T24:553-871 to approx. NZMS 260 T24:614-897 | Gravel and sand (dotterel) |
| Tiraumea (Mana_7) | Lower Tiraumea (Mana_7b) | Tiraumea River | From the confluence with the Manawatū River at approx. NZMS 260 T24:553-871 to the confluence with the Makairo Stream at approx. NZMS 260 T24:597-831 | Gravel and sand (dotterel) |
| Mangatainoka (Mana_8) | Lower Mangatainoka (Mana_8c) | Mangatainoka River | From the confluence with the Tiraumea River at approx. NZMS 260 T24:557-856 to approx. NZMS 260 T24:495-786 | Gravel and sand (dotterel) |
| Upper Gorge (Mana_9) | Upper Gorge (Mana_9a) | Manawatū River | From the Manawatū Gorge at approx. NZMS 260 T24:495-938 to the confluence with the Tiraumea River at approx. NZMS 260 T24:553-871 | Gravel and sand (dotterel) |
| | Upper Mangahao (Mana_9d) | Mangahao River | From approx. NZMS 260 T24:469-826 to approx. NZMS 260 T25:309-684 | Gravel and sand (dotterel) |
| | Lower Mangahao (Mana_9e) | Mangahao River | From the confluence with the Manawatū River at approx. NZMS 260 T24:496-892 to approx. NZMS 260 T24:469-826 | Gravel and sand (dotterel) |
| Middle Manawatū (Mana_10) | Middle Manawatū (Mana_10a) | Manawatū River | From Teachers College at approx. NZMS 260 T24:332-891 to the Manawatū Gorge at approx. NZMS 260 T24:495-938 | Gravel and sand (dotterel) |
| | Upper Pohangina (Mana_10b) | Pohangina River | From approx. NZMS 260 T23:534-168 to approx. NZMS 260 T23:577-213 | Gravel and sand (dotterel) |
| | Middle Pohangina (Mana_10c) | Pohangina River | From approx. NZMS 260 T23:464-043 to approx. NZMS 260 T23:493-113 | Gravel and sand (dotterel) |
| | Lower Pohangina (Mana_10d) | Pohangina River | From the confluence with the Manawatū River at approx. NZMS 260 T24:448-965 to approx. NZMS 260 T23:464-043 | Gravel and sand (dotterel) |
| Lower Manawatū (Mana_11) | Lower Manawatū (Mana_11a) | Manawatū River | From the confluence with the Ōroua River at approx. NZMS 260 S24:164-825 to Teachers College at approx. NZMS 260 T24:332-891 | Gravel and sand (dotterel) |
| Ōroua (Mana_12) | Upper Ōroua (Mana_12a) | Ōroua River | From approx. NZMS 260 T23:500-242 to approx. NZMS 260 T23:519-267 | Gravel and sand (dotterel) |
| | Middle Ōroua (Mana_12b) | Ōroua River | From approx. 200 m upstream of SH3 bridge at approx. NZMS 260 S23:243-005 to SH54 bridge at approx. NZMS 260 S23:293-044 | Gravel and sand (dotterel) |
| | Lower Ōroua (Mana_12c) | Ōroua River | From approx. 300 m upstream of Kopane Bridge at approx. NZMS 260 S24:218-965 to approx. 200 m upstream of SH3 bridge at approx. NZMS 260 S23:243-005 | Gravel and sand (dotterel) |

| Water Management Area* | Sub-area* | River^ | Locality Description | Riparian Habitat Value |
|------------------------------------|------------------------------|---|---|--|
| | Kiwitea (Mana_12d) | Kiwitea Stream | From approx. NZMS 260 T23:332-116 to approx. NZMS 260 T23:339-127 | Gravel and sand (dotterel) |
| Coastal Manawatū (Mana_13) | Coastal Manawatū (Mana_13a) | Manawatū River | From the cross-river CMA boundary at NZMS 260 S24:2700963-6076686 to approx. 100 m downstream of the SH1 bridge at approx. NZMS 260 S24:027-744 | Gravel and sand (dotterel) Mud/silt habitat and estuarine roosts (waders) |
| | | | From approx. NZMS 260 S24:101-715 to the confluence with the Ōroua River at approx. NZMS 260 S24:164-825 | Gravel and sand (dotterel) |
| Middle Rangitikei (Rang_2) | Upper Moawhango (Rang_2c) | Moawhango River and tributaries | From approx. NZMS 260 T20:468-948 to source | Gravel and sand (dotterel) |
| | Middle Moawhango (Rang_2d) | Moawhango River | From approx. NZMS 260 T20:495-916 to approx. NZMS 260 T20:468-948 | Gravel and sand (dotterel) |
| Lower Rangitikei (Rang_3) | Lower Rangitikei (Rang_3a) | Rangitikei River | From approx. NZMS 260 S23:200-221 to approx. NZMS 260 S23:217-231 | Gravel and sand (dotterel) |
| Coastal Rangitikei (Rang_4) | Coastal Rangitikei (Rang_4a) | Rangitikei River | From approx. NZMS 260 S23:111-104 to approx. NZMS 260 S23:200-221 | Gravel and sand (dotterel) |
| | Tidal Rangitikei (Rang_4b) | Rangitikei and Estuary | From the river mouth at approx. NZMS 260 S24:990-983 to approx. NZMS 260 S23:010-001 | Gravel and sand (dotterel) |
| Paetawa (Whai_6) | Paetawa (Whai_6) | Mangoihe Stream | From the confluence with the Whanganui River at approx. NZMS 260 R21:889-813 to 1 km upstream of Jerusalem at approx. NZMS 260 R21:894-818 | Nankeen night heron roosts |
| Lower Whanganui (Whai_7) | Lower Whanganui (Whai_7a) | Whanganui River | From the confluence of the Whanganui River and the Kauarapaoa Stream at approx. NZMS 260 R22:886-537 to 1 km upstream at approx. NZMS 260 R22:897-532 | Nankeen night heron roosts |
| | | Kauarapaoa Stream | From the confluence of the Whanganui River and the Kauarapaoa Stream at approx. NZMS 260 R22:886-537 to 1 km upstream at approx. NZMS 260 R22:891-544 | Nankeen night heron roosts |
| | | Whanganui River | From approx. NZMS 260 R22:861-422 to approx. NZMS 260 R26:878-505 (near Kaiwhaiki) | Mud/silt habitat and estuarine roosts (waders) |
| | Coastal Whanganui (Whai_7b) | Whanganui River and Estuary | From the cross-river CMA boundary at NZMS 260 R22:2684857-6138015 to SH3 Bridge at approx. NZMS 260 R22:861-422 | Gravel and sand (dotterel) Mud/silt habitat and estuarine roosts (waders) |
| Upper Whangaehu (Whau_1) | Upper Whangaehu (Whau_1a) | Whangaehu River and tributaries | From approx. NZMS 260 T20:397-960 to source | Gravel and sand (dotterel) |
| | | Makahikatoa Stream and tributaries | From approx. NZMS 260 T20:396-008 to source | Gravel and sand (dotterel) |
| | | Wahianoa Stream | From approx. NZMS 260 T20:370-024 to source | Gravel and sand (dotterel) |
| | Tokiahuru (Whau_1c) | Unnamed tributary of the Tokiahuru Stream | From approx. NZMS 260 T20:359-022 to source | Gravel and sand (dotterel) |
| | | Unnamed tributary of the Tokiahuru Stream | From approx. NZMS 260 T20:341-027 to source | Gravel and sand (dotterel) |

| Water Management Area* | Sub-area* | River^ | Locality Description | Riparian Habitat Value |
|------------------------------------|-----------------------------|--|---|--|
| | | Unnamed tributary of the Te Unuunuakapuataeriki Stream | From approx. NZMS 260 T20:329-999 to source | Gravel and sand (dotterel) |
| | | Te Unuunuakapuataeriki Stream and tributaries | From approx. NZMS 260 T20:311-980 to source | Gravel and sand (dotterel) |
| Coastal Whangaeahu (Whau_4) | Coastal Whangaeahu (Whau_4) | Whangaeahu River | From the cross-river CMA boundary at NZMS 260 S23:2690359-6128748 to the SH3 Bridge at approx. NZMS 260 S23:949-311 | Gravel and sand (dotterel) Mud/silt habitat and estuarine roosts (waders) |
| Turakina (Tura_1) | Lower Turakina (Tura_1b) | Turakina River | From the cross-river CMA boundary at NZMS 260 S23:2692145-6125465 to the SH3 Bridge at approx. NZMS 260 S23:985-279 | Gravel and sand (dotterel) Mud/silt habitat and estuarine roosts (waders) |
| Ōhau (Ohau_1) | Lower Ōhau (Ohau_1b) | Ōhau River | From the cross-river CMA boundary at NZMS 260 S25:2692921-6059503 to approx. NZMS 260 S25:007-569 | Gravel and sand (dotterel) Mud/silt habitat and estuarine roosts (waders) |
| East Coast (East_1) | East Coast (East_1) | Wainui River | From the cross-river CMA boundary at NZMS 260 V24:2811596-6073518 to approx. NZMS 260 V24:113-738 | Mud/silt habitat and estuarine roosts (waders) |
| | | Tuatane Stream | From approx. NZMS 260 V24:132-730 to approx. NZMS 260 V24:136-737 | Mud/silt habitat and estuarine roosts (waders) |
| Waikawa (West_9) | Waikawa (West_9a) | Waikawa Stream | From the cross-river CMA boundary at NZMS 260 S25:2691531-6055429 to approx. NZMS 260 S25:000-511 | Gravel and sand (dotterel) Mud/silt habitat and estuarine roosts (waders) |

Inanga Spawning (IS) Value



Figure 16 - Visual Guide to the Distribution of the Inanga Spawning (IS) Value

Table B28 - Inanga Spawning (IS) Value in the Region

| <i>Water Management Area*</i> | <i>Sub-area*</i> | <i>River^</i> | <i>Locality Description</i> |
|------------------------------------|-----------------------------|--|--|
| Coastal Manawatū (Mana_13) | Coastal Manawatū (Mana_13a) | Manawatū River | From the cross-river CMA boundary at NZMS 260 S24:2700963-6076686 to a point 100 m upstream |
| | | Whitebait Creek | From the confluence with the Manawatū River at approx. NZMS 260 S24:982-791 to source |
| Coastal Rangitīkei (Rang_4) | Tidal Rangitīkei (Rang_4b) | Rangitīkei River | From the cross-river CMA boundary at NZMS 260 S23:2700960-6100119 to a point 100 m upstream |
| Lower Whanganui (Whai_7) | Lower Whanganui (Whai_7a) | Mateongaonga Stream | From the confluence with the Whanganui River at approx. NZMS 260 R22:876-434 to Kaimatira Road at approx. NZMS 260 R22:889-422 |
| | Coastal Whanganui (Whai_7b) | Whanganui River | From the cross-river CMA boundary at NZMS 260 R22:2684857-6138015 to a point 100 m upstream |
| | | Stream opposite Corliss Island | From the confluence with the Whanganui River at approx. NZMS 260 R22:836-374 to SH3 at approx. NZMS 260 R22:862-370 |
| | | Omapu Stream | From the cross-river CMA boundary to a point 1 km upstream at approx. NZMS 260 R22:750-441 |
| Matarawa (Whai_7d) | Matarawa Stream | From the confluence with the Whanganui River at approx. NZMS 260 R22:858-398 to Ikitara Road at approx. NZMS 260 R22:869-409 | |
| Coastal Whangaehu (Whau_4) | Coastal Whangaehu (Whau_4) | Whangaehu River | From the cross-river CMA boundary at NZMS 260 S23:2690359-6128748 to approx. NZMS 260 S22:915-300 |
| Ōhau (Ohau_1) | Lower Ōhau (Ohau_1b) | Ōhau River | From the cross-river CMA boundary at NZMS 260 S25:2692921-6059503 to approx. NZMS 260 S25:948-579 |
| | | Lake Waitaha Drain | From the confluence with the Ōhau River at approx. NZMS 260 S25:946-580 to the Lake Waitaha outlet at approx. NZMS 260 S25:954-605 |
| Ākitio (Akit_1) | Lower Ākitio (Akit_1b) | Ākitio River | From the cross-river CMA boundary at NZMS 260 U25:2799657-6061852 to a point 100 m upstream |
| | | Wakawaihine Stream | From the confluence with the Ākitio River at approx. NZMS 260 U25:985-657 to a point approx. 2 km upstream at approx. NZMS 260 U25:989-670 |
| Northern Coastal (West_1) | Northern Coastal (West_1) | Okehu Stream | From the cross-river CMA boundary to the intersection with SH3 at approx. NZMS 260 R22:717-510 |

| Water Management Area* | Sub-area* | River^ | Locality Description |
|--|-----------------------------------|---------------------|---|
| Kai Iwi (West_2) | Kai Iwi (West_2) | Kai Iwi Stream | From the cross-river CMA boundary at NZMS 260 R22:2672262-6145059 to approx. NZMS 260 R22:721-519 |
| Mōwhānau (West_3) | Mōwhānau (West_3) | Mōwhānau Stream | From the cross-river CMA boundary at NZMS 260 R22:2672640-6144895 to Rapanui Road at approx. NZMS 260 R22:731-452 |
| Kaitoke Lakes (West_4) | Kaitoke Lakes (West_4) | Kaitoke Stream | From the cross-river CMA boundary to Kaitoke Lake at approx. NZMS 260:R22:869-358 |
| Southern Whanganui Lakes (West_5) | Southern Whanganui Lakes (West_5) | Koitiata Stream | From the cross-river CMA boundary to a point 5 km upstream at approx. NZMS 260 S23:987-191 |
| | | Waimahora Stream | From the cross-river CMA boundary to intersection with Santoft Rd at approx. NZMS 260 S23:001-154 |
| | | Raumar Range Stream | From the cross-river CMA boundary to source |
| Northern Manawatū Lakes (West_6) | Northern Manawatū Lakes (West_6) | Kaikōkopu Stream | From the cross-river CMA boundary to Lake Kaikōkopu at approx. NZMS 260 S24:019-899 |
| | | 4 Mile Creek | From the cross-river CMA boundary to Lake Pukepuke at approx. NZMS 260 S24:024-937 |
| Lake Papaitonga (West_8) | Lake Papaitonga (West_8) | Waiwiri Stream | From the cross-river CMA boundary to a point 500 m upstream at approx. NZMS 260 S25:939-618 |
| Lake Horowhenua (West_9) | Hokio (Hoki_1b) | Hokio Stream | From the cross-river CMA boundary at NZMS 260 S25:2694967-6065799 to 100 m upstream |

Whitebait* Migration (WM) Value



Figure 17 - Visual Guide to the Distribution of the *Whitebait Migration (WM) Value**

Table 29 - Whitebait* Migration (WM) Value in the Region

| <i>Water Management Area*</i> | <i>Sub-area*</i> | <i>River^</i> | <i>Locality Description</i> |
|------------------------------------|---|--|---|
| Coastal Manawatū (Mana_13) | Coastal Manawatū (Mana_13a) | Manawatū River | From the cross-river CMA boundary at NZMS 260 S24:2700963-6076686 to the Foxton Shannon Road bridge at approx. NZMS 260 S24:133-727 |
| | | Holben Parade Creek | From the confluence with the Manawatū River at approx. NZMS 260 S24:981-789 to the intersection with Seabury Avenue at approx. NZMS 260 S24:986-800 |
| | | Whitebait Creek | From the confluence with the Manawatū River at approx. NZMS 260 S24:982-791 to source |
| Coastal Rangitikei (Rang_4) | Tidal Rangitikei (Rang_4b) | Rangitikei River | From the cross-river CMA boundary at NZMS 260 S23:2700960-6100119 to a point 100 m upstream |
| Lower Whanganui (Whai_7) | Lower Whanganui (Whai_7a) | Kaurapaoa Stream | From the confluence with the Whanganui River at approx. NZMS 260 R22:886-537 to the intersection with McNab's Access Road at approx. NZMS 260 S22:900-559 |
| | | Mateongaonga Stream | From the confluence with the Whanganui River at approx. NZMS 260 R22:876-434 to the intersection with Riverbank Road at approx. NZMS 260 R22:877-433 |
| | Lower/Coastal Whanganui (Whai_7a and Whai_7b) | Whanganui River | From the cross-river CMA boundary at NZMS 260 R22:2684857-6138015 to Parikino at approx. NZMS 260 S22:936-551 |
| | Coastal Whanganui (Whai_7b) | Stream opposite Corliss Island | From the confluence with the Whanganui River at approx. NZMS 260 R22:835-374 to the intersection with Wikitoria Road at approx. NZMS 260 R22:849-371 |
| | | Omapu Stream | From the cross-river CMA boundary to a point 1 km upstream at approx. NZMS 260 R22:750-441 |
| Matarawa (Whai_7d) | Matarawa Stream | From the confluence with the Whanganui River at approx. NZMS 260 R22:858-398 to the intersection with Ikitara Road at approx. NZMS 260 R22:869-409 | |
| Coastal Whangaehu (Whau_4) | Coastal Whangaehu (Whau_4) | Whangaehu River | From the cross-river CMA boundary at NZMS 260 S23:2690359-6128748 to the SH3 bridge at approx. NZMS 260 S22:950-310 |
| Ōhau (Ohau_1) | Lower Ōhau (Ohau_1b) | Ōhau River | From the cross-river CMA boundary at NZMS 260 S25:2692921-6059503 to approx. NZMS 260 S25:948-579 |
| | | Lake Waitaha Drain | From the confluence with the Ōhau River at approx. NZMS 260 S25:946-580 to the Lake Waitaha outlet at approx. NZMS 260 S25:954-605 |
| Ākitio | Lower Ākitio | Ākitio River | From the cross-river CMA boundary at NZMS 260 U25:2799657-6061852 to a point 100 m upstream |

| Water Management Area* | Sub-area* | River^A | Locality Description |
|--|-----------------------------------|--------------------------|--|
| (Akit_1) | (Akit_1b) | Wakawaihine Stream | From the confluence with the Ākitio River at approx. NZMS 260 U25:985-657 to a point approx. 2 km upstream at approx. NZMS 260 U25:989-670 |
| Northern Coastal (West_1) | Northern Coastal (West_1) | Okehu Stream | From the cross-river CMA boundary to the intersection with SH3 at approx. NZMS 260 R22:717-510 |
| Kai Iwi (West_2) | Kai Iwi (West_2) | Kai Iwi Stream | From the cross-river CMA boundary at NZMS 260 R22:2672262-6145059 to the intersection with SH3 at approx. NZMS 260 R22:749-492 |
| Mōwhānau (West_3) | Mōwhānau (West_3) | Mōwhānau Stream | From the cross-river CMA boundary at NZMS 260 R22:2672640-6144895 to approx. NZMS 260 R22:736-452 |
| Kaitoke Lakes (West_4) | Kaitoke Lakes (West_4) | Kaitoke Stream | From the cross-river CMA boundary to Kaitoke Lake at approx. NZMS 260 R22:869-358 |
| Southern Whanganui Lakes (West_5) | Southern Whanganui Lakes (West_5) | Koitiata Stream | From the cross-river CMA boundary to a point 5 km upstream at approx. NZMS 260 S23:987-191 |
| | | Waimahora Stream | From the cross-river CMA boundary to the intersection with Santoft Rd at approx. NZMS 260 S23 001-154 |
| | | Raumi Range Stream | From the cross-river CMA boundary at approx. NZMS 260:S23:979-081 to source |
| Northern Manawatū Lakes (West_6) | Northern Manawatū Lakes (West_6) | Kaikōkopu Stream | From the cross-river CMA boundary to Lake Kaikōkopu at approx. NZMS 260 S24:019-899 |
| | | 4 Mile Creek | From the cross-river CMA boundary to a point 100 m upstream at approx. NZMS 260 S24:024-937 |
| Lake Papaitonga (West_8) | Lake Papaitonga (West_8) | Waiwiri Stream | From the cross-river CMA boundary to a point 500 m upstream at approx. NZMS 260 S25:939-618 |
| Lake Horowhenua (Hoki_1) | Hokio (Hoki_1b) | Hokio Stream | From the cross-river CMA boundary at NZMS 260 S25:2694967-6065799 to Lake Horowhenua |

Sites of Significance - Cultural (SOS-C)



Figure 18 - Visual Guide to the Distribution of the Sites of Significance - Cultural (SOS-C) Value

Table 30 - Sites of Significance - Cultural (SOS-C) Value in the Region

| Water Management Area* | Sub-area* | River[^] | Locality Description¹ | Reason | Iwi |
|--|--|--------------------------|---|---|-----------------------|
| Middle, Lower and Coastal Manawatū (Mana_10, Mana_11 and Mana_13) | Middle, Lower and Coastal Manawatū (Mana_10a, Mana_11a and Mana_13a) | Manawatū River | Specific <i>sites</i> * within the reach from the cross-river CMA boundary at NZMS 260 S24:2700963-6076686 to approx. NZMS 260 T24:477-949 | Density of cultural and historical sites of significance including <i>wāhi tapu</i> * and <i>taonga</i> * | Rangitaane o Manawatū |
| Middle Manawatū (Mana_10) | Lower Pohangina (Mana_10d) | Pohangina River | Specific <i>sites</i> * within the reach from the confluence with the Manawatū River at approx. NZMS 260 T24:450-966 to approx. NZMS 260 T24:450-973 | Density of cultural and historical sites of significance including <i>wāhi tapu</i> * and <i>taonga</i> * | Rangitaane o Manawatū |
| Lower Ōroua (Mana_12) | Lower Ōroua (Mana_12c) | Ōroua River | Specific <i>sites</i> * within the reach from approx. NZMS 260 S24:164-825 to a point approx. 150 m upstream of the SH56 bridge at approx. NZMS 260 S24:176-842 | Density of cultural and historical sites of significance including <i>wāhi tapu</i> * and <i>taonga</i> * | Rangitaane o Manawatū |
| Coastal Manawatū (Mana_13) | Foxton Loop (Mana_13f) | Foxton Loop | Specific <i>sites</i> * within the reach from the confluence with the Manawatū River at approx. NZMS 260 S24:010-768 to source | Density of cultural and historical sites of significance including <i>wāhi tapu</i> * and <i>taonga</i> * | Rangitaane o Manawatū |

¹ Details of the particular location of the *sites** are available from Rangitaane o Manawatū.

Trout Fishery (TF) Value

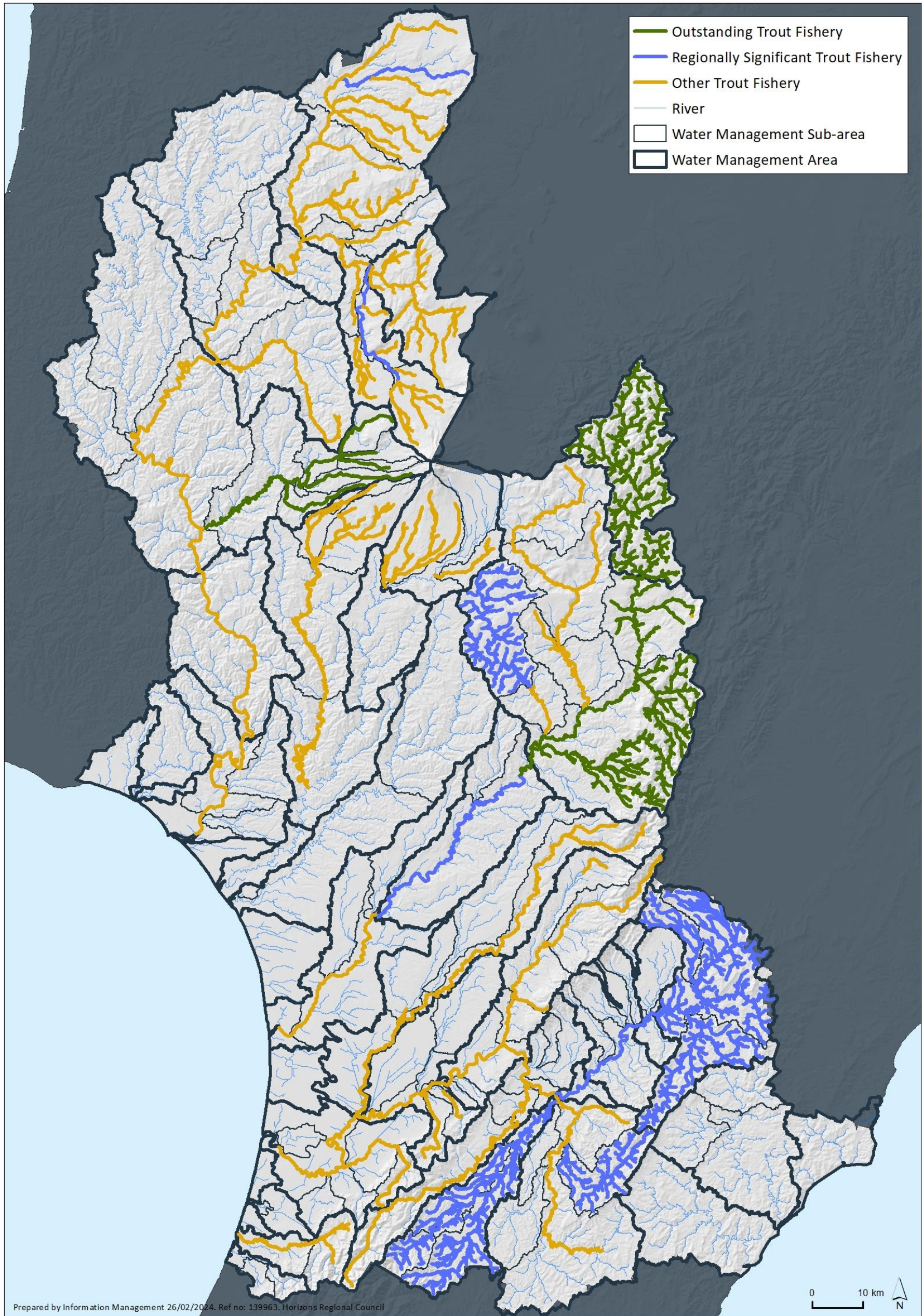


Figure 19 - Visual Guide to the Distribution of the Trout Fishery (TF) Value

Table 31 - Trout Fishery (TF) Value in the Region

| Water Management Area* | Sub-area* | River^A | Locality Description | Classification |
|--|---|------------------------------------|--|------------------------|
| Upper Manawatū, Weber-Tamaki, Tamaki-Hopelands and Hopelands-Tiraumea (Mana_1, Mana_2, Mana_3, Mana_5 and Mana_6) | Upper Manawatū, Mangatewainui and Mangatoro, Weber-Tamaki, Tamaki-Hopelands and Hopelands-Tiraumea (Mana_1a, Mana_1b, Mana_1c, Mana_2a, Mana_3, Mana_5a and Mana_6) | Manawatū River | From the confluence with the Tiraumea River at approx. NZMS 260 T24:553-871 to source including all tributaries from the Weber Road recorder at approx. NZMS 260 U23:747-027 to source | Regionally Significant |
| Tiraumea (Mana_7) | Upper and Lower Tiraumea (Mana_7a and Mana_7b) | Tiraumea River | From the confluence with the Manawatū River at approx. NZMS 260 T24:553-871 to source | Other Trout Fishery |
| | Lower Tiraumea (Mana_7b) | Makairo Stream | From approx. NZMS 260 T24:598-831 to source | Other Trout Fishery |
| | Mākuri (Mana_7d) | Mākuri River and tributaries | From the confluence with the Tiraumea River at approx. NZMS 260 T24:568-771 to source | Regionally Significant |
| Mangatainoka (Mana_8) | Upper, Middle and Lower Mangatainoka and Mākākahi (Mana_8a, Mana_8b, Mana_8c and Mana_8d) | Mangatainoka River and tributaries | From the confluence with the Tiraumea River at approx. NZMS 260 T24:556-854 to source | Regionally Significant |
| Upper Gorge (Mana_9) | Upper Gorge (Mana_9a) | Manawatū River | From approx. NZMS 260 T24:495-938 to the confluence with the Tiraumea River at approx. NZMS 260 T24:553-871 | Other Trout Fishery |
| | Upper and Lower Mangahao (Mana_9d and Mana_9e) | Mangahao River | From the confluence with the Manawatū River at approx. NZMS 260 T24:496-892 to source | Other Trout Fishery |
| Middle Manawatū (Mana_10) | Middle Manawatū (Mana_10a) | Manawatū River | From approx. NZMS 260 T24:332-890 to approx. NZMS 260 T24:495-938 | Other Trout Fishery |
| | Upper, Middle and Lower Pohangina (Mana_10b, Mana_10c and Mana_10d) | Pohangina River | From the confluence with the Manawatū River at approx. NZMS 260 T24:449-966 to source | Other Trout Fishery |
| | Middle Pohangina (Mana_10c) | Makiekie (Coal) Creek | From the confluence with the Pohangina River at approx. NZMS 260 T23:528-166 to source | Other Trout Fishery |
| Lower Manawatū (Mana_11) | Lower Manawatū (Mana_11a) | Manawatū River | From approx. NZMS 260 T24:332-890 to Ōroua confluence at approx. NZMS 260 S24:164-825 | Other Trout Fishery |
| | Turitea (Mana_11b) | Turitea Stream | From approx. 800 m downstream of the Old West Road bridge at approx. NZMS 260 T24:331-875 to approx. NZMS 260 T24:363-825 | Other Trout Fishery |

| Water Management Area* | Sub-area* | River^A | Locality Description | Classification |
|-----------------------------------|---|----------------------------------|--|-----------------------|
| | Kahuterawa (Mana_11c) | Kahuterawa Stream | From the confluence with the Manawatū River at approx. NZMS 260 S24:293-871 to source | Other Trout Fishery |
| Ōroua (Mana_12) | Upper, Middle and Lower Ōroua (Mana_12a, Mana_12b and Mana_12c) | Ōroua River | From the confluence with the Manawatū River at approx. NZMS 260 S24:164-826 to approx. NZMS 260 U22:729-400 | Other Trout Fishery |
| | Upper Ōroua (Mana_12a) | Mangiora Stream | From the confluence with the Ōroua River at approx. NZMS 260 T22:577-379 to source | Other Trout Fishery |
| | Makino (Mana_12d) | Makino Stream | From the confluence with the Ōroua River at approx. NZMS 260 S23:243-005 to approx. NZMS 260 S23:260-037 | Other Trout Fishery |
| Coastal Manawatū (Mana_13) | Coastal Manawatū (Mana_13a) | Manawatū River | From 100 m upstream of the cross-river CMA boundary at NZMS 260 S24:2700963-6076686 to the confluence with the Ōroua River at approx. NZMS 260 S24:164-825 | Other Trout Fishery |
| | Upper and Lower Tokomaru (Mana_13c and Mana_13d) | Tokomaru River | From the confluence with the Manawatū River at approx. NZMS 260 S24:132-727 to source | Other Trout Fishery |
| Upper Rangitikei (Rang_1) | Upper Rangitikei (Rang_1) | Rangitikei River and tributaries | From the Makahikatoa Stream confluence at approx. NZMS 260 U21:725-887 to source | Outstanding |
| Middle Rangitikei (Rang_2) | Middle Rangitikei (Rang_2a) | Rangitikei River | From approx. NZMS 260 U21:713-707 to the confluence with the Makahikatoa Stream at approx. NZMS 260 U21:725-887 | Outstanding |
| | | Porotaiana Stream | From the confluence with the Rangitikei River at approx. NZMS 260 U21:714-878 to source | Outstanding |
| | | Mangaururoa Stream | From the confluence with the Rangitikei River at approx. NZMS 260 U21:710-852 to source | Outstanding |
| | | Whangaipotiki Stream | From the confluence with the Rangitikei River at approx. NZMS 260 U21:700-819 to source | Outstanding |
| | | Mangaohane Stream | From the confluence with the Rangitikei River at approx. NZMS 260 U21:707-818 to source | Outstanding |
| | | Makomiko East Stream | From the confluence with the Rangitikei River at approx. NZMS 260 U21:709-792 to source | Outstanding |
| | | Tamatipama Stream | From the confluence with the Makomiko East Stream at approx. NZMS 260 U21:681-802 to source | Outstanding |
| | | Waiakaha Stream | From the confluence with the Rangitikei River at approx. NZMS 260 U21:707-785 to source | Outstanding |

| Water Management Area* | Sub-area* | River[^] | Locality Description | Classification |
|------------------------------------|--|-----------------------------------|---|------------------------|
| | | Pokopoko Stream | From the confluence with the Rangitikei River at approx. NZMS 260 U21:722-758 to source | Outstanding |
| | Pukeokahu-Mangaweka (Rang_2b) | Rangitikei River | From the confluence with the Mangawharariki River at approx. NZMS 260 T22:504-519 to approx. NZMS 260 U21:713-707 | Outstanding |
| | | Whakaurekou River and tributaries | From the confluence with the Rangitikei River at approx. NZMS 260 U21:712-690 to source | Outstanding |
| | | Kawhatau River and tributaries | From the confluence with the Rangitikei River at approx. NZMS 260 T22:504-551 to source | Outstanding |
| | Upper, Middle and Lower Moawhango (Rang_2c, Rang_2d and Rang_2e) | Moawhango River | From the confluence with the Rangitikei River at approx. NZMS 260 T21:609-623 to source | Other Trout Fishery |
| | Middle Moawhango (Rang_2d) | Aorangi Stream | From the confluence with the Moawhango River at approx. NZMS 260 T21:595-858 to source | Other Trout Fishery |
| | Lower Moawhango (Rang_2e) | Tikirere Stream | From the confluence with the Moawhango River at approx. NZMS 260 T21:559-741 to source | Other Trout Fishery |
| | Upper Hautapu (Rang_2f) | Hautapu River and tributaries | From the confluence with the Oraukura Stream at approx. NZMS 260 T21:509-670 to source | Regionally Significant |
| | Lower Hautapu (Rang_2g) | Hautapu River | From the confluence with the Rangitikei River at approx. NZMS 260 T22:528-573 to the Oraukura Stream confluence at approx. NZMS 260 T22:509-670 | Other Trout Fishery |
| Lower Rangitikei (Rang_2) | Lower Rangitikei (Rang_3a) | Rangitikei River | From the Mangarere Bridge at approx. NZMS 260 T22:483-496 to the confluence with the Mangawharariki River at approx. NZMS 260 T22:504-519 | Outstanding |
| | | Rangitikei River | From NZMS 260 S23:200-221 to the Mangarere Bridge at approx. NZMS 260 T22:438-496 | Regionally Significant |
| Coastal Rangitikei (Rang_4) | Coastal/Tidal Rangitikei (Rang_4a and Rang_4b) | Rangitikei River | From 100 m upstream of the cross-river CMA boundary at NZMS 260 S23:2700960-6100119 to approx. NZMS 260 S23:200-221 | Other Trout Fishery |

| Water Management Area* | Sub-area* | River^A | Locality Description | Classification |
|--|--|--------------------------|---|-----------------------|
| Upper Whanganui, Cherry Grove, Te Maire, Middle Whanganui, Pipiriki and Paetawa (Whai_1, Whai_2, Whai_3, Whai_4, Whai_5 and Whai_6) | Upper Whanganui, Cherry Grove, Te Maire, Middle Whanganui, Pipiriki and Paetawa (Whai_1, Whai_2a, Whai_3, Whai_4a, Whai_5a and Whai_6) | Whanganui River | From approx. NZMS 260 S22:937-563 to source | Other Trout Fishery |
| Upper Whanganui (Whai_1) | Upper Whanganui (Whai_1) | Otamangakau Dam | From the confluence with the Whanganui River at approx. NZMS 260 T19:367-409 to T19:375-414 | Other Trout Fishery |
| | | Otamangakau Canal | From the confluence with the Whanganui River at approx. NZMS 260 T19:367-409 to source | Other Trout Fishery |
| | | Okupata Stream | From the confluence with the Whanganui River at approx. NZMS 260 S19:289-406 to source | Other Trout Fishery |
| | | Mangatepopo Stream | From the confluence with the Okupata Stream at approx. NZMS 260 S19:287-397 to source | Other Trout Fishery |
| | | Waione Stream | From the confluence with the Whanganui River at approx. NZMS 260 S19:276-427 to source | Other Trout Fishery |
| | | Waipari Stream | From the confluence with the Whanganui River at approx. NZMS 260 S19:269-455 to source | Other Trout Fishery |
| | | Waione Stream | From the confluence with the Waipari Stream at approx. NZMS 260 S18:282-516 to source | Other Trout Fishery |
| | | Waipungapunga Stream | From the confluence with the Waipari Stream at approx. NZMS 260 S19:287-490 to source | Other Trout Fishery |
| | | Waionenui Stream | From the confluence with the Waipari Stream at approx. NZMS 260 S19:288-475 to source | Other Trout Fishery |
| | | Waione Stream | From the confluence with the Waipari Stream at approx. NZMS 260 S19:282-464 to source | Other Trout Fishery |
| | | Mako Stream | From the confluence with the Whanganui River at approx. NZMS 260 S19:231-455 to source | Other Trout Fishery |
| | | Taringapupu Stream | From the confluence with the Whanganui River at approx. NZMS 260 S19:205-477 to source | Other Trout Fishery |
| | | Herungaweka Stream | From the confluence with the Taringapupu Stream at approx. NZMS 260 S18:229-511 to source | Other Trout Fishery |

| Water Management Area* | Sub-area* | River[^] | Locality Description | Classification |
|-------------------------------|---|--|--|--------------------------------------|
| | | Paewaru Stream | From the confluence with the Taringapupu Stream at approx. NZMS 260 S19:216-488 to source | Other Trout Fishery |
| | | Papanui Stream | From the confluence with the Whanganui River at approx. NZMS 260 S19:192-485 to source | Other Trout Fishery |
| Cherry Grove (Whai_2) | Cherry Grove (Whai_2a) | Kakahi Stream | From the confluence with the Whanganui River at approx. NZMS 260 S19:151-497 to source | Other Trout Fishery |
| | Upper and Lower Whakapapa (Whai_2b and Whai_2c) | Whakapapa River | From the confluence with the Whanganui River at approx. NZMS 260 S19:188-495 to source | Regionally Significant Trout Fishery |
| | Upper Whakapapa (Whai_2b) | Whakapapaiti Stream | From the confluence with the Whakapapa River at approx. NZMS 260 S19:243-268 to source | Other Trout Fishery |
| | | Whakapapanui Stream | From the confluence with the Whakapapa River at approx. NZMS 260 S19:243-268 to source | Other Trout Fishery |
| | | Makahikatoa Stream | From the confluence with the Whakapapanui Stream at approx. NZMS 260 S19:273-244 to source | Other Trout Fishery |
| | | Taranaki Stream | From the confluence with the Makahikatoa Stream at approx. NZMS 260 S19:296-235 to source | Other Trout Fishery |
| | | Pukeonaki Stream | From the confluence with the Whakapapanui Stream at approx. NZMS 260 S19:269-255 to source | Other Trout Fishery |
| | | Tawahi Stream | From the confluence with the Whakapapaiti Stream at approx. NZMS 260 S19:242-265 to approx. NZMS 260 S19:242-256 | Other Trout Fishery |
| | | Papamanuka Stream | From the confluence with the Whakapapa Stream at approx. NZMS 260 S19:234-288 to approx. NZMS 260 S19:277-281 | Other Trout Fishery |
| | Lower Whakapapa (Whai_2c) | Unnamed Tributary of the Whakapapa River | From the confluence with the Whakapapa River at approx. NZMS 260 S19:174-416 to source | Other Trout Fishery |
| | | Otamawairua Stream | From the confluence with the Whakapapa River at approx. NZMS 260 S19:193-324 to source | Other Trout Fishery |
| | Piopiotea Stream (Whai_2d) | Piopiotea Stream and tributaries | From the confluence with the Whakapapa River at approx. NZMS 260 S19:174-356 to source | Other Trout Fishery |
| | Pungapunga (Whai_2e) | Pungapunga River | From approx. NZMS 260 S18:124-544 to approx. NZMS 260 S18:266-577 | Other Trout Fishery |

| Water Management Area* | Sub-area* | River[^] | Locality Description | Classification |
|----------------------------------|---|-----------------------------------|--|--------------------------------------|
| | Upper and Lower Ōngarue (Whai_2f and Whai_2g) | Ōngarue River | From the confluence with the Whanganui River at approx. NZMS 260 S18:055-544 to the confluence with the Waimiha Stream at approx. NZMS 260 S17:132-862 | Other Trout Fishery |
| | Upper Ōngarue (Whai_2f) | Ōngarue River | From the confluence with the Waimiha Stream at approx. NZMS 260 S17:132-862 to source | Regionally Significant Trout Fishery |
| | | Waimiha Stream | From the confluence with the Ōngarue River at approx. NZMS 260 S17:132-862 to source | Other Trout Fishery |
| | | Waione Stream | From the confluence with the Ōngarue River at approx. NZMS 260 S17:132-862 to source | Other Trout Fishery |
| | | Okauaka Stream | From the confluence with the Ōngarue River at approx. NZMS 260 S17:188-864 to source | Other Trout Fishery |
| | | Maramataha River | From the confluence with the Ōngarue River at approx. NZMS 260 S17:116-806 to source | Other Trout Fishery |
| | Lower Ōngarue (Whai_2g) | Mangakahu Stream | From the confluence with the Ōngarue River at approx. NZMS 260 S18:087-736 to source | Other Trout Fishery |
| | | Taringamotu River and tributaries | From the confluence with the Ōngarue River at approx. NZMS 260 S18:046-582 to source | Other Trout Fishery |
| Middle Whanganui (Whai_4) | Rētāruke (Whai_4d) | Rētāruke River | From the confluence with the Whanganui River at approx. NZMS 260 R19:889-309 to source | Other Trout Fishery |
| Pipiriki (Whai_5) | Makatote (Whai_5e) | Makatote River | From the confluence with the Manganui o te Ao River at approx. NZMS 260 S20:129-120 to source | Outstanding Trout Fishery |
| | Waimarino (Whai_5f) | Waimarino Stream | From the confluence with the Manganui o te Ao River at approx. NZMS 260 S20:129-120 to source | Outstanding Trout Fishery |
| | Mangaturuturu (Whai_5g) | Mangaturuturu River | From the confluence with the Manganui o te Ao River at approx. NZMS 260 S20:056-067 to source | Outstanding Trout Fishery |
| | Upper, Middle and Lower Manganui o te Ao (Whai_5d, Whai_5g and Whai_5i) | Manganui o te Ao River | From the confluence with the Whanganui River at approx. NZMS 260 R20:860-979 to source | Outstanding Trout Fishery |
| | Orautoha (Whai_5j) | Orautoha Stream | From the confluence with the Manganui o te Ao River at approx. NZMS 260 S20:026-067 to source | Outstanding Trout Fishery |
| Lower Whanganui (Whai_7) | Lower Whanganui (Whai_7a) | Whanganui River | From approx. NZMS 260 R22:861-422 to approx. NZMS 260 S22:938-563 | Other Trout Fishery |

| Water Management Area* | Sub-area* | River[^] | Locality Description | Classification |
|---------------------------------|--|--|--|-----------------------|
| | Coastal Whanganui (Whai_7b) | Whanganui River | From approx. NZMS 260 R22:848-381 to approx. NZMS 260 R22:861-422 | Other Trout Fishery |
| Upper Whangaehu (Whau_2) | Waitangi (Whau_1b) | Waitangi Stream | From the confluence with the Whangaehu River at approx. NZMS 260 T21:315-888 to source | Other Trout Fishery |
| | Tokiahuru (Whau_1c) | Tokiahuru Stream and tributaries | From the confluence with the Whangaehu River at approx. NZMS 260 S21:218-865 to source | Other Trout Fishery |
| Lower Whangaehu (Whau_3) | Upper Makotuku, Lower Makotuku and Makara (Whau_3b, Whau_3c and Whau_3f) | Makotuku River and tributaries including Makara Stream and tributaries | From the confluence with the Mangawhero River at approx. NZMS 260 S20:079-902 | Other Trout Fishery |
| | Upper Mangawhero (Whau_3d) | Mangawhero River including the Taonui Stream and all tributaries upstream of the Taonui Stream | From the confluence with the Makotuku River at approx. NZMS 260 S20:079-902 | Other Trout Fishery |
| | Lower Mangawhero and Lower Whangaehu (Whau_3a and Whau_3e) | Mangawhero River | From the confluence with the Whangaehu River at approx. NZMS 260 S22:065-470 to the confluence with the Makotuku River at approx. NZMS 260 S20:079-902 | Other Trout Fishery |
| Kaitoke Lakes (West 4) | Kaitoke Lakes (West_4) | Lake Wiritoa | Lake Wiritoa at approx. NZMS 260 R22:877-350 | Other Trout Fishery |
| | | Lake Kohata | Lake Kohata at approx. NZMS 260 R22:885-347 | Other Trout Fishery |
| | | Lake Pauri | Lake Pauri at approx. NZMS 260 R22:894-342 | Other Trout Fishery |
| Ōhau (Ohau 1) | Upper and Lower Ōhau (Ohau_1a and Ohau_1b) | Ōhau River | From the cross-river CMA boundary at NZMS 260 S25:2692921-6059503 to source including the Makahika Stream and tributaries and an unnamed tributary at approx. NZMS 260 S25:974-585 | Other Trout Fishery |

Trout Spawning (TS) Value

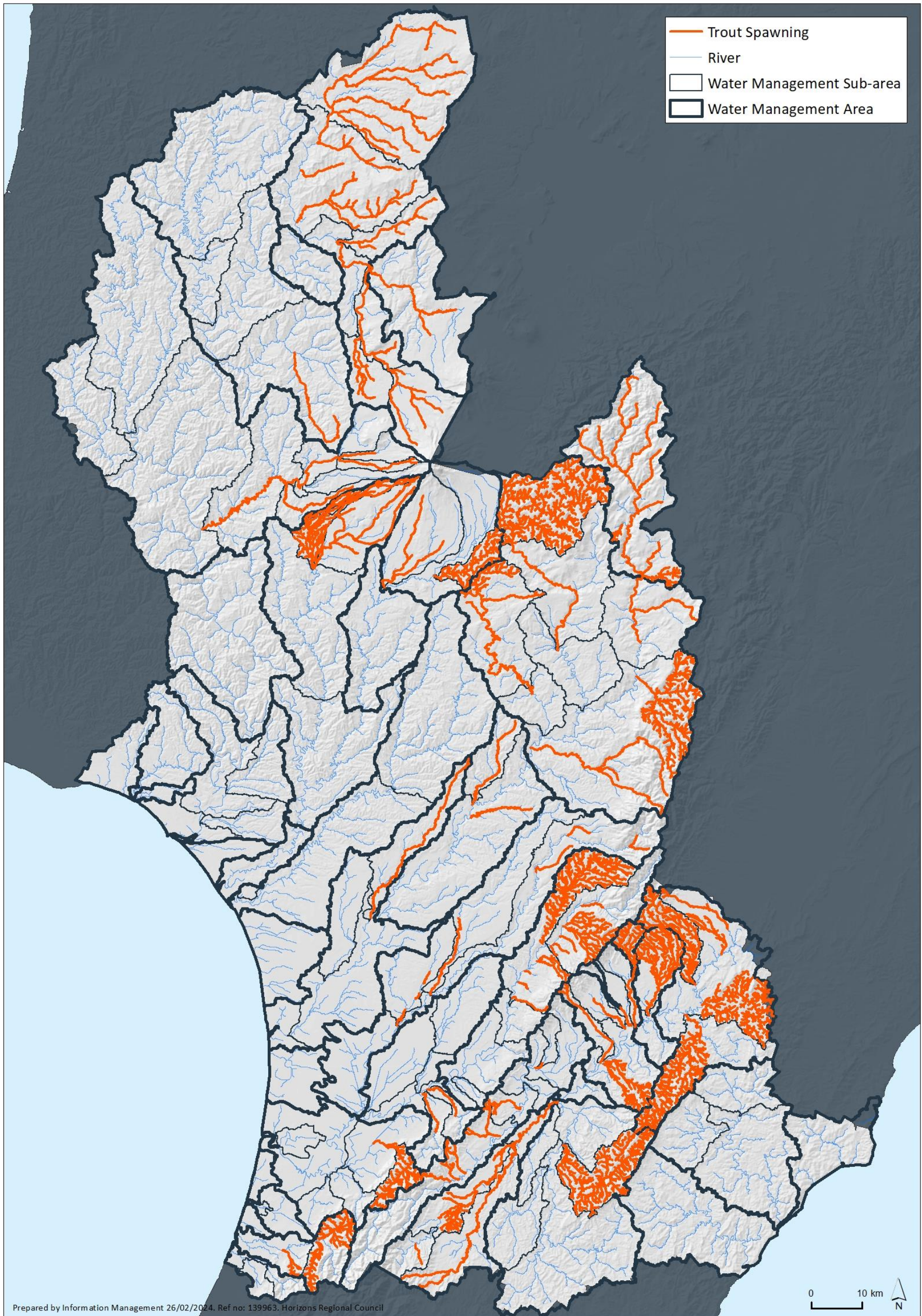


Figure 20 - Visual Guide to the distribution of the Trout Spawning (TS) Value

Table 32 - Trout Spawning (TS) Value in the Region

| <i>Water Management Area*</i> | <i>Sub-area*</i> | <i>River^</i> | <i>Locality Description</i> |
|------------------------------------|------------------------------|--------------------------------------|--|
| Upper Manawatū (Mana_1) | Upper Manawatū (Mana_1a) | Manawatū River | From the confluence with the Kahututaeatua Stream at approx. NZMS 260 U23:891-194 to source |
| | | Mangarangiora Stream and tributaries | From the confluence with the Manawatū River at approx. NZMS 260 U23:879-145 to source |
| | | Mahuraiti Stream | From the confluence with the Manawatū River at approx. NZMS 260 U23:853-235 to the confluence with the Mahurunui Stream (Stoney Creek) at approx. NZMS 260 U23:850-244 |
| | | Mangapuaka Stream and tributaries | From the confluence with the Manawatū River at approx. NZMS 260 U23:841-044 to source |
| | Mangatewainui (Mana_1b) | Mangatewainui River and tributaries | From the confluence with the Manawatū River at approx. NZMS 260 U23:829-085 to source |
| | Mangatoro (Mana_1c) | Mangatoro River | From the confluence with the Manawatū River at approx. NZMS 260 U23:807-026 to the confluence with the Mangamarie Stream at approx. NZMS 260 U24:838-991 |
| Weber - Tamaki (Mana_2) | Mangatera (Mana_2b) | Mangatera Stream | From the confluence with the Manawatū River at approx. NZMS 260 U23:736-025 to approx. NZMS 260 U23:756-079 |
| | | Mangatera Stream and tributaries | From approx. NZMS 260 U23:756-079 to source |
| | | Tapuata Stream | From the confluence with the Mangatera Stream at approx. NZMS 260 U23:738-044 to approx. NZMS 260 U23:732-052 |
| Upper Tamaki (Mana_3) | Upper Tamaki (Mana_3) | Tamaki River and tributaries | From approx. NZMS 260 U23:706-100 to source. |
| Tamaki - Hopelands (Mana_5) | Tamaki - Hopelands (Mana_5a) | Otawhao Stream and tributaries | From the confluence with the Manawatū River at approx. NZMS 260 T24:651-935 to source |
| | | Totara Stream and tributaries | From the confluence with the Manawatū River at approx. NZMS 260 T24:647-929 to source |
| | Lower Tamaki (Mana_5b) | Tamaki River | From the confluence with the Manawatū River at approx. NZMS 260 U23:708-002 to approx. NZMS 260 U23:706-100 |
| | Lower Kūmeti (Mana_5c) | Kūmeti Stream | From the confluence with the Manawatū River at approx. NZMS 260 T23:697-005 to approx. NZMS 260 T23:681-041 |
| | Ōruakeretaki (Mana_5d) | Ōruakeretaki Stream | From the confluence with the Manawatū River at approx. NZMS 260 T24:690-999 to the confluence with the Mangapukakakahu Stream at approx. NZMS 260 T23:628-058 |

| Water Management Area* | Sub-area* | River^ | Locality Description |
|-------------------------------|---|---|---|
| | Raparapawai (Mana_5e) | Raparapawai Stream | From the confluence with the Manawatū River at approx. NZMS 260 T24:641-931 to source |
| Tiraumea (Mana_7) | Mākuri (Mana_7d) | Mākuri River and tributaries | From the confluence with the Tiraumea River at approx. NZMS 260 T24:568-771 to source |
| Mangatainoka (Mana_8) | Upper Mangatainoka (Mana_8a) | Makotukutuku Stream | From the confluence with the Mangatainoka River at approx. NZMS 260 S25:279-576 to source |
| | Middle and Lower Mangatainoka (Mana_8b and Mana_8c) | Mangatainoka River | From approx. NZMS 260 T24:558-857 to the confluence with the Mangaroa Stream at approx. NZMS 260 T25:324-627 |
| | Middle Mangatainoka (Mana_8b) | Mangaraupiu Stream | From the confluence with the Mangatainoka River at approx. NZMS 260 T25:366-655 to approx. NZMS 260 T25:322-665 |
| | | Unnamed Tributary of the Mangatainoka River and tributaries | From the confluence with the Mangatainoka River at approx. NZMS 260 T25:369-654 to source |
| | | Hukanui Stream | From the confluence with the Mangatainoka River at approx. NZMS 260 T25:396-680 to approx. NZMS 260 T25:341-676 |
| | | Mangamaire Stream | From the confluence with the Mangatainoka River at approx. NZMS 260 T24:451-762 to approx. NZMS 260 T24:433-742 |
| | Mākākahi (Mana_8d) | Mākākahi River | From the confluence with the Mangatainoka River at approx. NZMS 260 T24:475-775 to source |
| | | Bruce Stream | From the confluence with the Mākākahi River at approx. NZMS 260 T25:346-524 to source |
| Upper Gorge (Mana_9) | Mangapapa (Mana_9b) | Mangapapa Stream | From the confluence with the Mangaatua Stream at approx. NZMS 260 T24:514-922 to approx. NZMS 260 T24:527-931 |
| | Upper Mangahao (Mana_9d) | Unnamed Tributary | From the confluence with the Mangahao River at approx. NZMS 260 T24:348-700 to source |
| | | Unnamed Tributary | From the confluence with the Mangahao River at approx. NZMS 260 T24:364-704 to source |
| | | Orangane Stream | From the confluence with the Mangahao River at approx. NZMS 260 T24:377-716 to source |
| | | Matarua Creek | From the confluence with the Mangahao River at approx. NZMS 260 T24:445-788 to source |
| | | Unnamed Tributary | From the confluence with the Matarua Creek at approx. NZMS 260 T24:422-793 to source |
| Lower Mangahao (Mana_9e) | Makaretu Creek | From the confluence with the Mangahao River at approx. NZMS 260 T24:484-844 to source | |

| Water Management Area* | Sub-area* | River[^] | Locality Description |
|----------------------------------|-----------------------------|--|--|
| Middle Manawatū (Mana_10) | Upper Pohangina (Mana_10b) | Pohangina River | From the confluence with the Whangapuna Stream at approx. NZMS 260 T23:605-240 to approx. NZMS 260 T23:647-236 |
| | | Konewa Stream and tributaries | From the confluence with the Pohangina River at approx. NZMS 260 T23:575-203 to source |
| | | Makawakawa Stream and tributaries | From the confluence with the Pohangina River at approx. NZMS 260 T23:568-199 to source |
| | | Te Ekaou Stream | From the confluence with the Pohangina River at approx. NZMS 260 T23:562-180 to approx. NZMS 260 T23:594-150 |
| | | Porewa Stream | From the confluence with the Pohangina River at approx. NZMS 260 T23:549-163 to approx. NZMS 260 T23:579-147 |
| | | Opawe Stream | From the confluence with the Pohangina River at approx. NZMS 260 T23:544-161 to approx. NZMS 260 T23:556-144 |
| | Middle Pohangina (Mana_10c) | Makiekie (Coal) Creek and tributaries | From the confluence with the Pohangina River at approx. NZMS 260 T23:528-165 to source |
| | | Ohinetau Stream and tributaries | From the confluence with the Pohangina River at approx. NZMS 260 T23:517-131 to source |
| | | Mi Maranganui Stream | From the confluence with the Pohangina River at approx. NZMS 260 T23:492-112 to approx. NZMS 260 T23:504-107 |
| | | Te Awaoteatua Stream | From the confluence with the Pohangina River at approx. NZMS 260 T23:480-090 to approx. NZMS 260 T23:499-077 |
| Makohine Stream | | From the confluence with the Pohangina River at approx. NZMS 260 T23:469-058 to source | |
| Lower Manawatū (Mana_11) | Turitea (Mana_11b) | Turitea Stream | From the confluence with the Manawatū River at approx. NZMS 260 T24:302-879 to approx. NZMS 260 T24:357-827 |
| | Kahuterawa (Mana_11c) | Kahuterawa Stream | From the confluence with the Manawatū River at approx. NZMS 260 S24:293-870 to approx. NZMS 260 T24:317-796 |
| Ōroua (Mana_12) | Upper Ōroua (Mana_12a) | Ōroua River | From the confluence with the Tunupo Creek at approx. NZMS 260 T22:699-356 to approx. NZMS 260 U22:715-378 |
| | | Tunupo Creek | From the confluence with the Ōroua River at approx. NZMS 260 T22:699-356 to source |
| | | Mangahuia Stream | From the confluence with the Ōroua River at approx. NZMS 260 T22:577-378 to the confluence with Scandlyn Creek at approx. NZMS 260 T22:621-384 |
| | | Mangapikopiko Stream | From the confluence with the Ōroua River at approx. NZMS 260 T22:515-307 to source |

| Water Management Area* | Sub-area* | River^ | Locality Description |
|--|---|--|--|
| | Kiwitea (Mana_12c) | Kiwitea Stream | From the confluence with the Ōroua River at approx. NZMS 260 T23:308-066 to approx. NZMS 260 T23:363-215 |
| | Makino (Mana_12d) | Makino Stream | From approx. NZMS 260 S23:294-088 to approx. NZMS 260 T23:307-111 |
| | | | From approx. NZMS 260 S23:279-058 to approx. NZMS 260 S23:286-069 |
| | | | From the confluence with the Ōroua River at approx. NZMS 260 S23:243-005 to approx. NZMS 260 S23:259-037 |
| Coastal Manawatū (Mana_13) | Upper and Lower Tokomaru (Mana_13c and Mana_13d) | Tokomaru River and tributaries | From the confluence with the Linton Drain at approx. NZMS 260 S24:196-774 to source |
| Upper Rangitīkei (Rang_1) | Upper Rangitīkei (Rang_1) | Ecology Stream | From the confluence with the Rangitīkei River at approx. NZMS 260 T20:691-176 to source |
| | | Otamatenui Stream | From the confluence with the Rangitīkei River at approx. NZMS 260 T20:672-107 to source |
| | | Makomiko Stream | From the confluence with the Otamatenui Stream at approx. NZMS 260 T20:650-120 to source |
| | | Mangamaire River | From the confluence with the Rangitīkei River at approx. NZMS 260 T20:691-090 to source |
| | | Waingakia Stream | From the confluence with the Rangitīkei River at approx. NZMS 260 U20:715-053 to source |
| | | Oturu Stream | From the confluence with the Rangitīkei River at approx. NZMS 260 U20:716-014 to source |
| | | Otarere Stream and tributaries | From the confluence with the Okorotehehe Stream at approx. NZMS 260 T20:684-988 to source |
| | | Mangamarahia Stream | From the confluence with the Rangitīkei River at approx. NZMS 260 U21:723-889 to approx. NZMS 260 U20:756-954 |
| | | Makahikatoa Stream including all tributaries | From the confluence with the Rangitīkei River at approx. NZMS 260 U21:725-887 to source |
| Middle and Upper Rangitīkei (Rang_1 and Rang_2) | Middle and Upper Rangitīkei (Rang_1 and Rang_2a) | Rangitīkei River | From the confluence with the Pokopoko Stream at approx. NZMS 260 U24:721-758 to source |
| Middle Rangitīkei (Rang_2) | Middle Rangitīkei (Rang_2a) | Mangaohane Stream | From the confluence with the Rangitīkei River at approx. NZMS 260 U21:707-818 to source |
| | Pukeokahu - Mangaweka (Rang_2b) | Whakaurekou River | From the confluence with the Rangitīkei River at approx. NZMS 260 U21:712-690 to the confluence with the Mangatera River and Maropea River at approx. NZMS 260 U21:749-655 |

| Water Management Area* | Sub-area* | River^ | Locality Description |
|---|----------------------------|--|--|
| | | Mangatera River and Maropea River and tributaries | From the confluence with the Whakaurekou River at approx. NZMS 260 U21:749-655 to source |
| | | Kawhatau River | From the confluence with the Rangitikei River at approx. NZMS 260 T22:504-551 to source |
| | | Pourangaki River | From the confluence with the Mangakukeke Stream at approx. NZMS 260 T22:635-507 to source |
| | | Mangakukeke Stream | From the confluence with the Kawhatau River at approx. NZMS 260 T22:634-508 to approx. NZMS 260 T22:677-486 |
| | Upper Moawhango (Rang_2c) | Moawhango River and tributaries | From approx. NZMS 260 T20:468-948 to source |
| | Middle Moawhango (Rang_2d) | Moawhango River | From the confluence with the Tikirere Stream at approx. NZMS 260 T21:559-741 to approx. NZMS 260 T20:468-948 |
| | Upper Hautapu (Rang_2f) | Waiouru Stream and tributaries | From the confluence with the Hautapu River at approx. NZMS 260 T21:410-838 to source |
| | | Unnamed Tributary of the Hautapu River | From the confluence with the Hautapu River at approx. NZMS 260 T21:407-810 to source |
| Upper and Lower Hautapu (Rang_2f and Rang_2g) | Hautapu River | From the confluence with the Otaihape Stream at approx. NZMS 260 T21:506-656 to source | |
| Lower Rangitikei (Rang_3) | Lower Rangitikei (Rang_3a) | Mangamako Stream | From the confluence with the Rangitikei River at approx. NZMS 260 T22:389-415 to source |
| | Makohine (Rang_3b) | Makohine Stream | From the confluence with the Rangitikei River at approx. NZMS 260 T22:390-440 to source |
| Coastal Rangitikei (Rang_4) | Porewa (Rang_4c) | Porewa Stream | From the confluence with the Rangitikei River at approx. NZMS 260 S23:191-215 to source |
| Upper Whanganui (Whai_1) | Upper Whanganui (Whai_1) | Whanganui River | From the confluence with the Whakapapa River at approx. NZMS 260 S19:188-495 to approx. NZMS 260 T19:358-411 |
| | | Mangatepopo Stream | From the confluence with the Whanganui River at approx. NZMS 260 S19:289-405 to approx. NZMS 260 T19:308-360 |
| Cherry Grove | Cherry Grove (Whai_2a) | Whanganui River | From the confluence with the Pungapunga River at approx. NZMS 260 S18:124-544 to the confluence with the Whakapapa River at approx. NZMS 260 S19:188-495 |

| <i>Water Management Area*</i> | <i>Sub-area*</i> | <i>River^</i> | <i>Locality Description</i> |
|-------------------------------|---|--|---|
| (Whai_2) | Upper and Lower Whakapapa (Whai_2b and Whai_2c) | Whakapapa River | From the confluence with the Whanganui River at approx. NZMS 260 S19:188-495 to the confluence with the Whakapapanui Stream and the Whakapapaiti Stream at approx. NZMS 260 S19:243-268 |
| | Upper Whakapapa (Whai_2b) | Whakapapanui Stream | From the confluence with the Whakapapa River and the Whakapapaiti Stream at approx. NZMS 260 S19:243-268 to source |
| | | Whakapapaiti Stream | From the confluence with the Whakapapa River and the Whakapapanui Stream at approx. NZMS 260 S19:243-268 to source |
| | | Mahikatoa Stream | From the confluence with the Whakapapanui Stream at approx. NZMS 260 S19:273-245 to the confluence with the Taranaki Stream at approx. NZMS 260 S19:295-236 |
| | | Taranaki Stream | From the confluence with the Mahikatoa Stream at approx. NZMS 260 S19:295-236 to source |
| | | Pukeonaki Stream | From the confluence with the Whakapapanui Stream at approx. NZMS 260 S19:269-255 to source |
| | | Papamanuka Stream | From the confluence with the Whakapapa River at approx. NZMS 260 S19:233-288 to approx. NZMS 260 S19:258-283 |
| | Lower Whakapapa (Whai_2c) | Otamawairua Stream | From the confluence with the Whakapapa River at approx. NZMS 260 S19:195-324 to source |
| | Piopioatea (Whai_2d) | Piopiotea Stream | From the confluence with the Whakapapa River at approx. NZMS 260 S19:174-356 to source |
| | | Makaretu Stream | From the confluence with the Piopiotea Stream at approx. NZMS 260 S19:172-284 to source |
| | | Pukerimu Stream | From the confluence with the Piopiotea Stream at approx. NZMS 260 S19:168-285 to source |
| | | Tepure Stream | From the confluence with the Piopiotea Stream at approx. NZMS 260 S19:159-327 to approx. NZMS 260 S19:198-270 |
| | | Unnamed Tributary of the Tepure Stream | From the confluence with the Tepure Stream at approx. NZMS 260 S19:181-299 to source |
| | Pungapunga (Whai_2e) | Pungapunga River | From the confluence with the Whanganui River at approx. NZMS 260 S18:124-544 to source |
| | | Waituhi Stream | From the confluence with the Pungapunga River at approx. NZMS 260 S18:278-592 to approx. NZMS 260 T18:301-587 |
| | | Pungapunga River Tributary | From the confluence with the Pungapunga River at approx. NZMS 260 S18:261-580 to source |
| | | Hauwai Stream | From the confluence with the Pungapunga River at approx. NZMS 260 S18:239-573 to source |
| | | Whangapuoto Stream | From the confluence with the Pungapunga River at approx. NZMS 260 S18:165-542 to source |

| <i>Water Management Area*</i> | <i>Sub-area*</i> | <i>River^</i> | <i>Locality Description</i> |
|-------------------------------|---|--|---|
| | Upper Ōngarue (Whai_2f) | Unnamed Tributary of the Ōngarue River | From the confluence with the Ōngarue River at approx. NZMS 260 S17:286-880 to source |
| | | Okauaka Stream | From the confluence with the Ōngarue River at approx. NZMS 260 S17:187-865 to source |
| | | Kahoho Stream | From the confluence with the Waimiha Stream at approx. NZMS 260 T17:310-965 to source |
| | | Waimiha Stream | From the confluence with the Ōngarue River at approx. NZMS 260 S17:132-862 to source |
| | | Maramataha River | From the confluence with the Ōngarue River at approx. NZMS 260 S17:116-806 to source |
| | | Unnamed Tributary of the Maramataha River | From the confluence with the Maramataha River at approx. NZMS 260 S18:273-793 to source |
| | | Piropiro Stream | From the confluence with the Maramataha River at approx. NZMS 260 S17:251-804 to source |
| | | Te Rerengaohoro Stream | From the confluence with the Maramataha River at approx. NZMS 260 S18:238-807 to approx. NZMS 260 S18:239-802 |
| | | Waione Stream | From the confluence with the Ōngarue River at approx. NZMS 260 S18:118-799 to source |
| | | Mangatukutuku Stream | From the confluence with the Waione Stream at approx. NZMS 260 S18:127-796 to source |
| | | Waikoura Stream | From the confluence with the Mangatukutuku Stream at approx. NZMS 260 S18:174-761 to source |
| | Upper and Lower Ōngarue (Whai_2f and Whai_2g) | Ōngarue River | From the confluence with the Mangakahu Stream at approx. NZMS 260 S18:087-736 to source |
| | Lower Ōngarue (Whai_2g) | Mangakahu Stream | From the confluence with the Ōngarue River at approx. NZMS 260 S18:087-736 to source |
| | | Otataka Stream | From the confluence with the Mangakahu Stream at approx. NZMS 260 S18:182-701 to source |
| | | Unnamed Tributary of the Taringamotu River | From the confluence with the Mangakahu Stream at approx. NZMS 260 S18:143-729 to source |
| | | Kakimotu Stream | From the confluence with the Mangakahu Stream at approx. NZMS 260 S18:140-729 to source |
| | | Uepango Stream | From the confluence with the Ōngarue River at approx. NZMS 260 S18:053-683 to source |
| | | Taringamotu River | From the confluence with the Ōngarue River at approx. NZMS 260 S18:047-582 to source |
| | | Unnamed Tributary of the Taringamotu River | From the confluence with the Taringamotu River at approx. NZMS 260 S18:243-631 to source |

| Water Management Area* | Sub-area* | River^ | Locality Description |
|----------------------------------|---|--|---|
| | | Unnamed Tributary of the Taringamotu River | From the confluence with the Taringamotu River at approx. NZMS 260 S18:229-618 to source |
| | | Tutaeti Stream | From the confluence with the Taringamotu River at approx. NZMS 260 S18:205-598 to source |
| | | Maraetohu Stream | From the confluence with the Taringamotu River at approx. NZMS 260 S18:190-593 to source |
| | | Unnamed Tributary of the Taringamotu River | From the confluence with the Taringamotu River at approx. NZMS 260 S18:154-611 to source |
| | | Wharariki Stream | From the confluence with the Taringamotu River at approx. NZMS 260 S18:143-613 to source |
| | | Upokomatu Stream | From the confluence with the Taringamotu River at approx. NZMS 260 S18:110-626 to source |
| | | Te Tomo Stream | From the confluence of the Upokomatu Stream at approx. NZMS 260 S18:157-664 to source |
| | | Piawa Stream | From the confluence of the Upokomatu Stream at approx. NZMS 260 S18:115-635 to source |
| | | Ngakonui Stream | From the confluence with the Taringamotu River at approx. NZMS 260 S18:101-622 to source |
| Middle Whanganui (Whai_4) | Rētāruke (Whai_4d) | Rētāruke River | From the confluence with the Kaitieke Stream at approx. NZMS 260 S19:041-326 to source |
| Pipiriki (Whai_5) | Upper, Middle and Lower Manganui o te Ao (Whai_5d, Whai_5g and Whai_5i) | Manganui o te Ao River | From the confluence with the Whanganui River at approx. NZMS 260 R20:860-979 to source |
| | Makatote (Whai_5e) | Makatote River | From the confluence with the Manganui o te Ao River at approx. NZMS 260 S20:128-119 to approx. NZMS 260 S20:201-129 |
| | Orautoha (Whai_5j) | Orautoha Stream | From the confluence with the Manganui o te Ao River at approx. NZMS 260 S20:026-067 to approx. NZMS 260 S20:156-063 |
| Upper Whangaehu (Whau_1) | Waitangi (Whau_1b) | Waitangi Stream and tributaries | From the confluence with the Whangaehu River at approx. NZMS 260 T21:315-888 to source |
| | Tokiahuru (Whau_1c) | Omarae Stream | From the confluence with the Waitaiki Stream at approx. NZMS 260 S20:265-921 to source |
| | | Waitaiki Stream | From the confluence with the Tokiahuru Stream at approx. NZMS 260 S21:235-880 to approx. NZMS 260 S20:273-929 |
| | | Tokiahuru Stream | From the confluence with the Whangaehu River at approx. NZMS 260 S21:218-865 to approx. NZMS 260 T20:334-956 |

| Water Management Area* | Sub-area* | River^ | Locality Description |
|---------------------------------|--|--|---|
| Lower Whangaehu (Whau_3) | Upper Makotuku, Lower Makotuku and Makara (Whau_3b, Whau_3c and Whau_3f) | Makotuku River and tributaries including Makara Stream and tributaries | From the confluence with the Mangawhero River at approx. NZMS 260 S20:079-902 to source |
| | Upper Mangawhero (Whau_3d) | Mangawhero River | From the confluence with the Makotuku River at approx. NZMS 260 S20:079-902 to source |
| | | Mangateitei Stream | From the confluence with the Mangawhero River at approx. NZMS 260 S20:158-961 to source |
| | | Taonui Stream | From the confluence with the Mangawhero River at approx. NZMS 260 S20:121-956 to approx. NZMS 260 S20:159-020 |
| | | Makaranui Stream | From the confluence with the Mangawhero River at approx. NZMS 260 S20:116-953 to approx. NZMS 260 S20:165-932 |
| Ōhau River (Ohau_1) | Upper Ōhau (Ohau_1a) | Makahika Stream and tributaries | From the confluence with the Ōhau River at approx. NZMS 260 S25:090-585 to source |
| | | Makaretu Stream and tributaries | From the confluence with the Ōhau River at approx. NZMS 260 S25:083-579 to source |
| | Lower Ōhau (Ohau_1b) | Makorokio Stream and tributaries | From the confluence with the Ōhau River at approx. NZMS 260 S25:018-563 to source |

Water[^] Supply (WS) Value

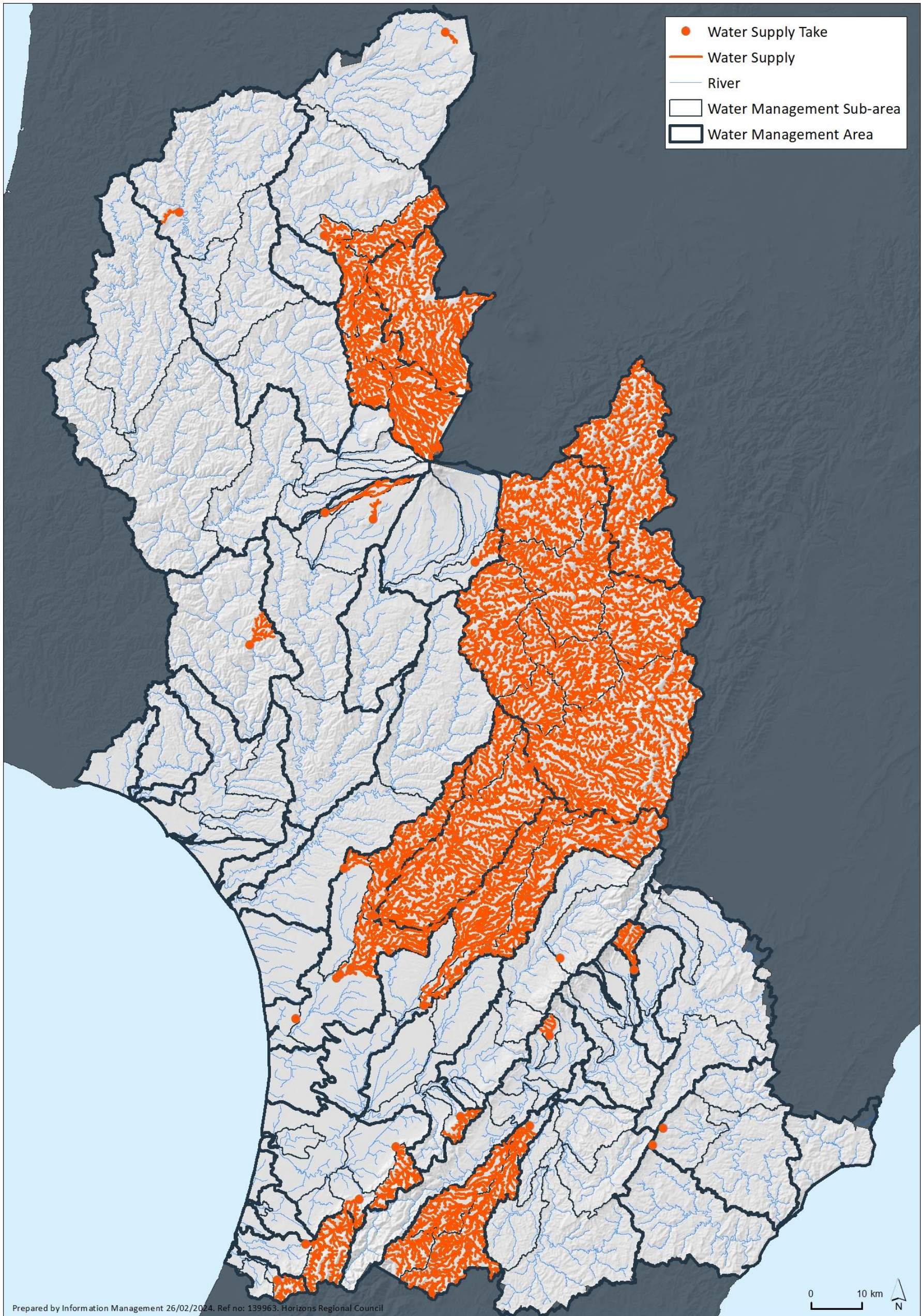


Figure 21 - Visual Guide to the Location of Existing Surface Water Takes for the Water[^] Supply (WS) Value

Table 33 - Water* Supply (WS) Value in the Region

| Water Management Area* | Sub-area* | River^ | Description | Water* Supply |
|----------------------------------|-------------------------------|---|---|--|
| Upper Tamaki (Mana_3) | Upper Tamaki (Mana_3) | Tamaki River | Including all tributaries upstream of a point at approx. NZMS 260 U23:709-114 | Dannevirke |
| Mangatainoka (Mana_8) | Upper Mangatainoka (Mana_8a) | Mangatainoka River and tributaries | From Larsons Road at approx. NZMS 260 T25:308-595 to source | Pahiatua |
| | Middle Mangatainoka (Mana_8b) | Mangatainoka River and tributaries | From the Mākākahi confluence at approx. NZMS 260 T24:475-775 to source | Pahiatua |
| | Lower Mangatainoka (Mana_8c) | Mangatainoka River and tributaries | From a point at approx. NZMS 260 T24:504-808 to source | Pahiatua |
| | Mākākahi (Mana_8d) | Mākākahi River and tributaries | From the confluence with the Mangatainoka River at approx. NZMS 260 T24:475-775 to source | Pahiatua |
| | | | From a point at approx. NZMS 260 T25:318-520 to source | Eketahuna, Pleckville and Pahiatua |
| | | | From a point at approx. NZMS 260 T25:384-572 to source | Pleckville and Pahiatua |
| Upper Gorge (Mana-9) | Mangapapa (Mana_9b) | Mangapapa Stream and tributaries | From a point at approx. NZMS 260 T24:543-986 to source | Dannevirke |
| Middle Manawatū (Mana_10) | Middle Pohangina (Mana_10c) | Highland Home Christian Camp Stream and tributaries | From a point at approx. NZMS 260 T24:564-137 to source | Highland Home Christian Camp |
| Lower Manawatū (Mana_11) | Turitea (Mana_11b) | Turitea Stream and tributaries | From a point at approx. NZMS 260 T25:368-827 to source | Palmerston North |
| Ōroua (Mana_12) | Upper Ōroua (Mana_12a) | Ōroua River and tributaries | From Almadale at approx. NZMS 260 T23:365-113 to source | Manawatū Beef Packers |
| | | | From a point at approx. NZMS 260 T23:502-254 to source | Kiwitea, Feilding, Ōroua No. 1 and Manawatū Beef Packers |
| | | | From a point at approx. NZMS 260 T23:422-156 to source | Feilding, Ōroua No. 1 and Manawatū Beef Packers |

| Water Management Area* | Sub-area* | River^ | Description | Water* Supply |
|-----------------------------------|-----------------------------|----------------------------------|--|---|
| | | | From a point at approx. NZMS 260 T23:364-113 to source | Ōroua No. 1 and Manawatū Beef Packers |
| | Middle Ōroua (Mana_12b) | Ōroua River and tributaries | From a point approx. NZMS 260 S23:297-045 to source | Manawatū Beef Packers |
| | Kiwitea (Mana_12d) | Kiwitea Stream and tributaries | From the confluence with the Ōroua River at approx. NZMS 260 S24:167-826 to source | Manawatū Beef Packers |
| | | Kiwitea Stream and tributaries | From a point at approx. NZMS 260 T23:369-239 to source | Waituna West and Manawatū Beef Packers |
| Coastal Manawatū (Mana_13) | Lower Tokomaru (Mana_13c) | Tokomaru River and tributaries | Including all tributaries upstream of a point at approx. NZMS 260 S24:242-767 | Tokomaru |
| | Mangaore (Mana_13d) | Mangaore Stream and tributaries | From a point at approx. NZMS 260 S25:170-665 | Shannon |
| Upper Rangitikei (Rang_1) | Upper Rangitikei (Rang_1) | Rangitikei River and tributaries | From the Makahikatoa Stream confluence at approx. NZMS 260 U21:726-888 to source | Mangaweka, Hunterville, Halcombe-Stanway, Sanson, Bulls and Ohakea |
| Middle Rangitikei (Rang_2) | Middle Rangitikei (Rang_2a) | Rangitikei River and tributaries | From Pukeokahu at approx. NZMS 260 U21:713-708 to source | Mangaweka, Hunterville, Halcombe-Stanway, Sanson, Bulls and Ohakea |
| | | Reporoa Stream and tributaries | From a point at approx. NZMS 260 U21:774-740 | Erewhon rural, Mangaweka, Hunterville, Halcombe-Stanway, Sanson, Bulls and Ohakea |

| Water Management Area* | Sub-area* | River^ | Description | Water* Supply |
|-------------------------------|---------------------------------|----------------------------------|--|--|
| | Pukeokahu - Mangaweka (Rang_2b) | Rangitikei River and tributaries | From Mangaweka at approx. NZMS 260 T22:504-513 to source | Mangaweka, Hunterville, Halcombe-Stanway, Sanson, Bulls and Ohakea |
| | | Makino Stream and tributaries | From a point at approx. NZMS 260 U22:707-589 to source | Omatane, Mangaweka, Hunterville, Halcombe-Stanway, Sanson, Bulls and Ohakea |
| | Upper Hautapu (Rang_2f) | Hautapu River | From Taihape at approx. NZMS 260 T21:506-670 to source | Mangaweka, Hunterville, Halcombe-Stanway, Sanson, Bulls and Ohakea |
| | | | From a point at approx. NZMS 260 T21:407-811 to source | Irirangi, Taihape, Mangaweka, Hunterville, Halcombe-Stanway, Sanson, Lake Alice, Bulls and Ohakea |
| | | | From a point at approx. NZMS 260 T21:420-738 to source | Taihape, Mangaweka, Hunterville, Halcombe-Stanway, Sanson, Lake Alice, Bulls and Ohakea |
| | | Waiouru Stream | From a point at approx. NZMS 260 T21:435-896 to source | Waiouru, Irirangi, Taihape, Mangaweka, Hunterville, Halcombe-Stanway, Sanson, Lake Alice, Bulls and Ohakea |

| Water Management Area* | Sub-area* | River^ | Description | Water* Supply |
|------------------------------------|-------------------------------|----------------------------------|---|--|
| | Lower Hautapu (Rang_2g) | Hautapu River and tributaries | From the confluence with the Rangitikei River at approx. NZMS 260 T22:529-574 to source | Mangaweka, Hunterville, Halcombe-Stanway, Sanson, Bulls and Ohakea |
| Lower Rangitikei (Rang_3) | Lower Rangitikei (Rang_3a) | Rangitikei River and tributaries | From Onepuhi at approx. NZMS 260 S23:201-222 to source | Halcombe-Stanway, Sanson, Bulls and Ohakea |
| | | | From a point at approx. NZMS 260 T22:360-372 to source | Hunterville, Halcombe-Stanway, Sanson, Bulls and Ohakea |
| | Makohine (Rang_3b) | Makohine Stream and tributaries | From the confluence with the Rangitikei River at approx. NZMS 260 T22:400-443 to source | Hunterville, Halcombe-Stanway, Sanson, Bulls and Ohakea |
| Coastal Rangitikei (Rang_4) | Coastal Rangitikei (Rangi_4a) | Rangitikei River | From a point at approx. NZMS 260 S23:198-221 to source | Halcombe-Stanway, Sanson, Bulls and Ohakea |
| | | | From a point at approx. NZMS 260 S23:154-118 to source | Sanson, Bulls and Ohakea |
| | | | From a point at approx. NZMS 260 S23:132-105 to source | Bulls and Ohakea |
| | | | From a point at approx. NZMS 260 S23:125-099 to source | Ohakea |
| | Tidal Rangitikei (Rang_4b) | Flock House Drain No 1 | From a point at approx. NZMS 260 S23:045-019 to source | Flock House |
| | Porewa (Rang_4c) | Porewa Stream and tributaries | From the Rangitikei confluence at approx. NZMS 260 S24:033-985 to source | Sanson, Bulls and Ohakea |
| | Tūtaenui (Rang_4d) | Tūtaenui Stream and tributaries | From a point at approx. NZMS 260 S22:144-137 to source | Marton |
| Upper Whanganui (Whai_1) | Upper Whanganui (Whai_1) | Whanganui River and tributaries | From the Whakapapa confluence at approx. NZMS 260 S19:189-499 to source | Piriaka and Taumarunui |

| Water Management Area* | Sub-area* | River[^] | Description | Water* Supply |
|----------------------------------|---------------------------|-------------------------------------|--|---|
| | | Mangatepopo Stream and tributaries | From a point at approx. NZMS 260 T19:313-361 to source | Taurewa Outdoor Pursuits Centre, Piriaka and Taumarunui |
| | | Tawahitikuri Stream and tributaries | From a point at approx. NZMS 260 T19:309-326 to source | Taurewa Camp, Piriaka and Taumarunui |
| Cherry Grove (Whai_2) | Cherry Grove (Whai_2a) | Whanganui River | From a point at approx. NZMS 260 S18:134-506 to source | Piriaka and Taumarunui |
| | | | From a point at approx. NZMS 260 S18:102-556 to source | Taumarunui |
| | Upper Whakapapa (Whai_2b) | Whakapapa River and tributaries | From footbridge at approx. NZMS 260 S19:226-293 to source | Piriaka and Taumarunui |
| | | Makahikatoa Stream and tributaries | From a point at approx. NZMS 260 T20:300-177 to source | Whakapapa Village, Piriaka and Taumarunui |
| | | Mangahuia Stream and tributaries | From a point at approx. NZMS 260 S19:236-205 to source | National Park, Piriaka and Taumarunui |
| | Lower Whakapapa (Whai_2c) | Whakapapa River | From the Whanganui confluence at approx. NZMS 260 S19:189-499 to source | Piriaka and Taumarunui |
| | | Deep Creek and tributaries | From a point at approx. NZMS 260 S19:190-402 to source | Owhango, Piriaka and Taumarunui |
| | Piopotea (Whai_2d) | Piopotea Stream | From the confluence with the Whakapapa River at approx. NZMS 260 S19:174-356 to source | Piriaka and Taumarunui |
| | | | From a point at approx. NZMS 260 S19:178-283 to source | Raurimu, Piriaka and Taumarunui |
| | | Makaretu Stream and tributaries | From a point at approx. NZMS 260 S19:172-285 to source | Raurimu, Piriaka and Taumarunui |
| | Pungapunga (Whai_2e) | Pungapunga River and tributaries | From the Whanganui confluence at approx. NZMS 260 S18:124-156 to source | Taumarunui |
| | | | From a point at approx. NZMS 260 S18:197-550 to source | Ngapuke School |
| | Upper Ōngarue (Whai_2f) | Whareana Stream and tributaries | From a point at approx. NZMS 260 T17:340-954 to source | Pureora |
| Middle Whanganui (Whai_4) | Upper Ōhura (Whai_4b) | Mangaparare Stream and tributaries | From a point at approx. NZMS 260 R18:817-602 to source | Ōhura |
| Paetawa (Whai_5) | Paetawa (Whai_5) | Motuaruhe Stream and tributaries | From a point at approx. NZMS 260 S21:955-752 to source | Matahiwi |

| Water Management Area* | Sub-area* | River^ | Description | Water* Supply |
|---------------------------------|----------------------------|---|---|----------------------|
| Upper Whangaehu (Whau_1) | Waitangi (Whau_1b) | Waitangi Stream and tributaries | From a point at approx. NZMS 260 T20:397-914 to source | Waiouru Army Camp |
| Lower Whangaehu (Whau_3) | Upper Makotuku (Whau_3b) | Makotuku River and tributaries | From a point at approx. NZMS 260 S20:103-012 to source | Raetihi |
| | Upper Mangawhero (Whau_3d) | Serpentine Stream and tributaries | From a point at approx. NZMS 260 S20:198-999 to source | Ohakune |
| Ōhau (Ohau_1) | Upper Ōhau (Ohau_1a) | Ōhau River | From Rongomatane at approx. NZMS 260 S25:072-577 to source | Levin |
| | Lower Ōhau (Ohau_1b) | Ōhau River | From a point at approx. NZMS 260 S25:064-577 to source | Levin |
| Ākitio (Akit_1) | Waihi (Akit_1c) | Puketoi Range Stream and tributaries | From a point at approx. NZMS 260 U24:746-771 to source | Pongaroa |
| | | Waipuehu Stream Tributary and tributaries | From a point at approx. NZMS 260 U24:766-804 to source | Pongaroa |
| Waikawa (West_9) | Waikawa (West_9a) | Waikawa Stream | Including all tributaries upstream of a point at approx. NZMS 260 S25:009-506 | G A Martin |

Flood Control and Drainage (FC/D) Value

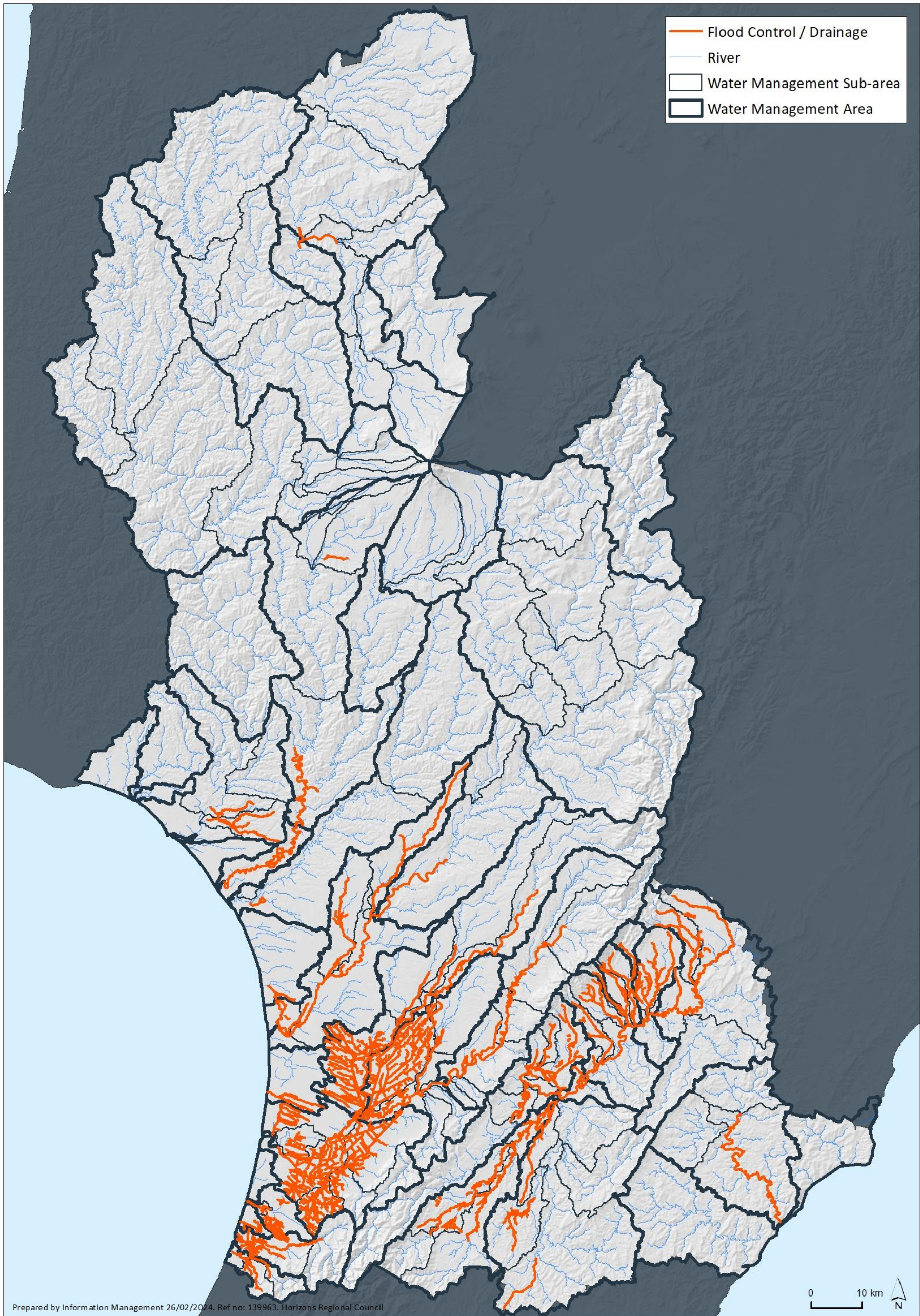


Figure 22 - Visual Guide to the Distribution of the Flood Control and Drainage (FC/D) Value

Table 34 - Flood Control and Drainage (FC/D) Value in the Region

| <i>Water Management Area*</i> | <i>Sub-area*</i> | <i>River[^]</i> | <i>Locality Description</i> | <i>Common Name of Scheme</i> |
|---|--|----------------------------------|---|--|
| Upper Manawatū, Weber-Tamaki, Tamaki-Hopelands, Hopelands-Tiraumea, Upper Gorge (Mana_1, Mana_2, Mana_5, Mana_6, Mana_9) | Upper Manawatū, Weber-Tamaki, Tamaki-Hopelands, Hopelands-Tiraumea, Upper Gorge (Mana_1a, Mana_2a, Mana_5a, Mana_6, Mana_9a) | Manawatū River | The Manawatū River from the Manawatū Gorge at approx. NZMS 260 T24:496-926 to approx. NZMS 260 U23:783-260 | South East Ruahine, Eastern Manawatū, Upper Manawatū |
| Upper Manawatū (Mana_1) | Upper Manawatū (Mana_1a) | Mangarangiora Stream Tributary | At approx. NZMS 260 U23:830-219 to approx. NZMS 260 U23:813-227 and at approx. NZMS 260 U23:817-223 to approx. NZMS 260 U23:810-224 | South East Ruahine |
| | | Mangarangiora Stream Tributary | At approx. NZMS 260 U23:828-216 to approx. NZMS 260 U23:805-224 | South East Ruahine |
| | | Makotuku Stream Tributary | At approx. NZMS 260 U23:844-171 to approx. NZMS 260 U23:840-190 | South East Ruahine |
| | | Manawatū River Tributary | At approx. NZMS 260 U23:858-149 to approx. NZMS 260 U23:847-156 and at approx. NZMS 260 U23:849-156 to approx. NZMS 260 U23:847-153 | South East Ruahine |
| | | Dores Stream | From confluence with the Manawatū River at approx. NZMS 260 U23:788-039 to approx. NZMS 260 U23:791-116 | South East Ruahine |
| | | Manawatū River Tributary (drain) | At approx. NZMS 260 U23:844-142 to approx. NZMS 260 U23:839-148 | South East Ruahine |
| | Mangatewainui (Mana_1b) | Mangatewainui River | From confluence with the Manawatū River at approx. NZMS 260 U23:829-086 to approx. NZMS 260 U23:753-230 | South East Ruahine |
| | | Mangatewaiiti Stream | From confluence with the Mangatewaiiti Stream at approx. NZMS 260 U23:828-148 to approx. NZMS 260 U23:750-203 | South East Ruahine |
| Weber-Tamaki (Mana_2) | Mangatera (Mana_2b) | Mangatera Stream | From confluence with the Manawatū River at approx. NZMS 260 U23:737-025 to approx. NZMS 260 U23:743-167 | South East Ruahine |
| | | Whakaruatapu Stream | From confluence with the Mangatera Stream at approx. NZMS 260 U23:757-083 to approx. NZMS 260 U23:774-188 | South East Ruahine |
| Weber-Tamaki (Mana_2) | Mangatera (Mana_2b) | Mangatera Cemetery Drain | From confluence with the Mangatera Stream at approx. NZMS 260 U23:756-080 to approx. NZMS 260 U23:752-082 | South East Ruahine |

| Water Management Area* | Sub-area* | River[^] | Locality Description | Common Name of Scheme |
|---|--|-----------------------------|---|------------------------------|
| | | Mangatera Stream Tributary | From confluence with the Mangatera Stream at approx. NZMS 260 U23:753-096 to approx. NZMS 260 U23:768-118 | South East Ruahine |
| | | Mangatera Stream Tributary | From confluence with the Mangatera Stream at approx. NZMS 260 U23:747-122 to approx. NZMS 260 U23:736-132 | South East Ruahine |
| | | Matamau Stream | From confluence with the Whakaruatapu Stream at approx. NZMS 260 U23:785-124 to approx. NZMS 260 U23:788-126 | South East Ruahine |
| | | Tapuata Stream | From confluence with the Mangatera Stream at approx. NZMS 260 U23:739-044 to approx. NZMS 260 U23:717-125 | South East Ruahine |
| | | Tapuata Stream Tributary | From confluence with the Tapuata Stream at approx. NZMS 260 U23:728-060 to approx. NZMS 260 U23:730-080 | South East Ruahine |
| | | Tapuata Stream Tributary | From confluence with the Tapuata Stream at approx. NZMS 260 U23:738-075 to approx. NZMS 260 U23:729-101 and at approx. NZMS 260 U23:736-092 to approx. NZMS 260 U23:733-095 | South East Ruahine |
| | | Makirikiri Stream | From SH2 Bridge at approx. NZMS 260 U23:725-050 to Armstrong Road at approx. NZMS 260 U23:718-110 | South East Ruahine |
| | | Makirikiri Stream Tributary | From confluence with the Makirikiri Stream at approx. NZMS 260 U23:720-055 to approx. NZMS 260 U23:714-066 | South East Ruahine |
| | | Makirikiri Stream Tributary | From confluence with the Makirikiri Stream at approx. NZMS 260 U23:714-073 to approx. NZMS 260 U23:714-093 | South East Ruahine |
| | | Makirikiri Stream Tributary | From confluence with the Makirikiri Stream at approx. NZMS 260 U23:715-078 to approx. NZMS 260 U23:724-084 | South East Ruahine |
| | | Makirikiri Stream Tributary | From confluence with the Makirikiri Stream at approx. NZMS 260 U23:719-087 to approx. NZMS 260 U23:716-095 | South East Ruahine |
| | | Makirikiri Stream Tributary | From confluence with the Makirikiri Stream at approx. NZMS 260 U23:720-088 to approx. NZMS 260 U23:725-092 | South East Ruahine |
| Upper Kūmeti, Tamaki-Hopelands (Mana_4 and Mana_5) | Upper Kūmeti, Lower Kūmeti (Mana_4, Mana_5c) | Mangapuaka/Kūmeti Stream | From confluence with the Manawatū River at approx. NZMS 260 T23:698-005 to approx. NZMS 260 T23:628-109 | South East Ruahine |
| Tamaki-Hopelands (Mana_5) | Lower Tamaki (Mana_5b) | Tamaki River | From confluence with the Manawatū River at approx. NZMS 260 U23:709-003 to approx. NZMS 260 T23:683-167 | South East Ruahine |

| Water Management Area* | Sub-area* | River[^] | Locality Description | Common Name of Scheme |
|-------------------------------|---------------------------|------------------------------------|--|---|
| | | Rokaiwhana Stream | From confluence with the Tamaki River at approx. NZMS 260 T23:697-091 to approx. NZMS 260 T23:660-139 | South East Ruahine |
| | | Rokaiwhana Stream Tributary | From confluence with the Rokaiwhana Stream at approx. NZMS 260 T23:665-112 to approx. NZMS 260 T23:646-128 and at approx. NZMS 260 T23:649-120 to approx. NZMS 260 T23:651-126 | South East Ruahine |
| | | Rokaiwhana Stream Tributary | From confluence with the Rokaiwhana Stream at approx. NZMS 260 T23:661-130 to approx. NZMS 260 T23:668-148 | South East Ruahine |
| | | Tamaki River Tributary | From confluence with the Tamaki River at approx. NZMS 260 U23:706-100 to approx. NZMS 260 U23:712-120 | South East Ruahine |
| | | Tamaki River Tributary | From confluence with the west branch of the Tamaki River at approx. NZMS 260 T23:682-162 to approx. NZMS 260 T23:679-162 | South East Ruahine |
| | | Tamaki River Tributary (drain) | At approx. NZMS 260 U23:708-063 to approx. NZMS 260 U23:707-074 | South East Ruahine |
| | | Tamaki River Tributary (drain) | At approx. NZMS 260 U23:705-019 to approx. NZMS 260 U23:706-033 | South East Ruahine |
| | Lower Kūmeti (Mana_5c) | Otamaraho Stream | From confluence with the Mangapuaka/Kūmeti Stream at approx. NZMS 260 T23:694-023 to approx. NZMS 260 T23:641-121 | South East Ruahine |
| | | Mangapuaka/Kūmeti Stream Tributary | From confluence with the Mangapuaka/Kūmeti Stream at approx. NZMS 260 T23:692-026 to approx. NZMS 260 T23:678-039 to approx. NZMS 260 T23:680-040 | South East Ruahine |
| | Tamaki-Hopelands (Mana_5) | Lower Kūmeti (Mana_5c) | Otamaraho Stream Tributary | At approx. NZMS 260 T23:693-058 to approx. NZMS 260 T23:685-078 and at approx. NZMS 260 T23:692-062 to approx. NZMS 260 T23:691-075 |
| Ōruakeretaki (Mana_5d) | | Ōruakeretaki Stream | From confluence with the Manawatū River at approx. NZMS 260 T24:690-999 to approx. NZMS 260 T23:607-069 | South East Ruahine |
| | | Otamarahu Stream | From confluence with the Ōruakeretaki Stream at approx. NZMS 260 T23:648-038 to approx. NZMS 260 T23:626-096 | South East Ruahine |

| Water Management Area* | Sub-area* | River[^] | Locality Description | Common Name of Scheme |
|-------------------------------|--------------------------|---|---|------------------------------|
| | | Ōruakeretaki Stream Tributary | From confluence with the Ōruakeretaki Stream at approx. NZMS 260 T23:629-053 to approx. NZMS 260 T23:601-064 | South East Ruahine |
| | | Mangapukakakahu Stream | From confluence with the Ōruakeretaki Stream at approx. NZMS 260 T23:629-059 to approx. NZMS 260 T23:616-085 | South East Ruahine |
| | | Ōruakeretaki Stream Tributary | From confluence with the Ōruakeretaki Stream at approx. NZMS 260 T23:619-068 to approx. NZMS 260 T23:617-078 | South East Ruahine |
| | Raparapawai (Mana_5e) | Raparapawai Stream | From confluence with the Manawatū River at approx. NZMS 260 T24:642-932 to approx. NZMS 260 T23:587-050 | South East Ruahine |
| | | Raparapawai Stream Tributary | From confluence with the Raparapawai Stream at approx. NZMS 260 T24:649-983 to approx. NZMS 260 T24:618-989 and at approx. NZMS 260 T24:624-985 to approx. NZMS 260 T24:622-984 to approx. NZMS 260 T24:621-983 | South East Ruahine |
| | | Raparapawai Stream Tributary | At approx. NZMS 260 T23:612-013 to approx. NZMS 260 T23:608-021 and at approx. NZMS 260 T23:612-013 to approx. NZMS 260 T23:602-015 | South East Ruahine |
| Raparapawai (Mana_5a) | Manawatū River Tributary | From confluence with the Manawatū River at approx. NZMS 260 T24:623-916 to approx. NZMS 260 T24:628-946 | South East Ruahine | |
| Upper Gorge (Mana_9) | Mangapapa (Mana_9b) | Mangapapa Stream | From confluence with the Mangaatua Stream at approx. NZMS 260 T24:514-922 to approx. NZMS 260 T23:553-008 and at approx. NZMS 260 T23:549-000 to approx. NZMS 260 T23:542-007 and at approx. NZMS 260 T23:552-005 to approx. NZMS 260 T23:551-007 | South East Ruahine |
| Upper Gorge (Mana_9) | Mangapapa (Mana_9b) | Mangapapa Stream Tributary (drain) | At approx. NZMS 260 T24:538-945 to approx. NZMS 260 T24:542-943 | South East Ruahine |
| | Mangaatua (Mana_9c) | Mangaatua Stream | From confluence with the Manawatū River at approx. NZMS 260 T24:495-926 to approx. NZMS 260 T23:567-045 | South East Ruahine |
| | | Mangamanaia Stream | From confluence with the Mangaatua Stream at approx. NZMS 260 T24:501-924 to approx. NZMS 260 T24:518-957 | South East Ruahine |

| Water Management Area* | Sub-area* | River[^] | Locality Description | Common Name of Scheme |
|-------------------------------|---------------------|--|---|------------------------------|
| | | Mangaatua Stream Tributary (drain) | From confluence with the Mangaatua Stream at approx. NZMS 260 T24:524-919 to approx. NZMS 260 T24:538-916 | South East Ruahine |
| | | Mangaatua Stream Tributary and associated drainage network | From confluence with the Mangaatua Stream at approx. NZMS 260 T24:528-915 to approx. NZMS 260 T24:556-891 and at approx. NZMS 260 T24:552-899 to approx. NZMS 260 T24:553-900 and at approx. NZMS 260 T24:530-910 to approx. NZMS 260 T24:574-882 and at approx. NZMS 260 T24:531-908 to approx. NZMS 260 T24:541-895 and at approx. NZMS 260 T24:540-897 to approx. NZMS 260 T24:542-896 and at approx. NZMS 260 T24:532-908 to approx. NZMS 260 T24:531-907 | South East Ruahine |
| | | Mangaatua Stream Tributary | From confluence with the Mangaatua Stream at approx. NZMS 260 T24:581-964 to approx. NZMS 260 T24:592-968 and at approx. NZMS 260 T24:586-965 to approx. NZMS 260 T24:590-962 | South East Ruahine |
| | | Mangaatua Stream Tributary | From confluence with the Mangaatua Stream at approx. NZMS 260 T24:589-971 to approx. NZMS 260 T24:594-973 | South East Ruahine |
| | | Coppermine Stream | From confluence with the Mangaatua Stream at approx. NZMS 260 T23:577-013 to approx. NZMS 260 T23:562-027 | South East Ruahine |
| Upper Gorge (Mana_9) | Mangaatua (Mana_9c) | Mangaatua Stream Tributary | At approx. NZMS 260 T24:518-928 to approx. NZMS 260 T24:521-931 | South East Ruahine |
| | | Mangaatua Stream Tributary (drain) | At approx. NZMS 260 T24:548-905 to approx. NZMS 260 T24:556-905 and at approx. NZMS 260 T24:551-906 to approx. NZMS 260 T24:554-902 | South East Ruahine |
| | | Mangaatua Stream Tributary (drain) | At approx. NZMS 260 T24:555-923 to approx. NZMS 260 T24:567-936 and at approx. NZMS 260 T24:563-928 to approx. NZMS 260 T24:563-934 | South East Ruahine |
| | | Mangaatua Stream Tributary | At approx. NZMS 260 T24:583-932 to approx. NZMS 260 T24:599-953 and at approx. NZMS 260 T24:593-942 to approx. NZMS 260 T24:607-943 | South East Ruahine |
| | | Mangaatua Stream Tributary | At approx. NZMS 260 T24:579-974 to approx. NZMS 260 T24:583-979 | South East Ruahine |

| Water Management Area* | Sub-area* | River[^] | Locality Description | Common Name of Scheme |
|--|--|--|---|------------------------------------|
| | | Mangaatua Stream Tributary | At approx. NZMS 260 T24:577-985 to approx. NZMS 260 T24:584-985 | South East Ruahine |
| Tamaki-Hopelands, Hopelands-Tiraumea (Mana_5, Mana_6) | Tamaki-Hopelands, Hopelands-Tiraumea (Mana_5a, Mana_6) | Armistead Drain 31 | At approx. NZMS 260 T24:613-896 to approx. NZMS 260 T24:610-906 | Upper Manawatū |
| Hopelands-Tiraumea (Mana_6) | Hopelands-Tiraumea (Mana_6) | Murphy Drain 29 | At approx. NZMS 260 T24:600-885 to approx. NZMS 260 T24:607-896 | Upper Manawatū |
| | | Jackson and Murphy Drain 28 | At approx. NZMS 260 T24:600-889 to approx. NZMS 260 T24:588-921 | Upper Manawatū, South East Ruahine |
| | | Armistead and Jackson Drain 30 | At approx. NZMS 260 T24:599-890 to approx. NZMS 260 T24:603-896 | Upper Manawatū |
| | | Manawatū River Tributary (drain) | From confluence of the Manawatū River at approx. NZMS 260 T24:557-872 to approx. NZMS 260 T24:564-881 | South East Ruahine |
| Tiraumea (Mana_7) | Upper Tiraumea (Mana_7a) | Ihuraua River | At approx. NZMS 260 T25:516-547 to approx. NZMS 260 T25:453-450 | Ihuraua |
| Tiraumea (Mana_7) | Lower Tiraumea (Mana_7b) | Tiraumea River | At approx. NZMS 260 T24:558-857 to approx. NZMS 260 T24:557-854 | Mangatainoka |
| | Mangaone River (Mana_7c) | Mangaone River | At approx. NZMS 260 T25:514-666 to approx. NZMS 260 T25:452-616 | Mangaone-Tawataia |
| | | Tawataia Creek | From confluence with the Mangaone River at approx. NZMS 260 T25:471-637 to approx. NZMS 260 T25:470-563 | Mangaone-Tawataia |
| | | Tawataia Mangaone Scheme Detention Dam | 100 metres upstream and downstream of approx. NZMS 260 T25:476-581 | Mangaone-Tawataia |
| | | Schnell-Hislop Drain 141 | From confluence with the Tawataia Stream at approx. NZMS 260 T25:472-601 to source | Mangaone-Tawataia |
| | | Schnell-Cooper Drain 190 | From confluence with the Tawataia Stream at approx. NZMS 260 T25:466-612 to source | Mangaone-Tawataia |
| | | Rongomai Drain 10 (part) | At approx. NZMS 260 T25:461-637 to approx. NZMS 260 T25:460-635 | Mangaone-Tawataia |
| | | Rongomai Drain 10 (part) | From confluence with the Mangaone River at approx. NZMS 260 T25:487-635 to approx. NZMS 260 T25:467-639 and to approx. NZMS 260 T25:468-646 | Mangaone-Tawataia |

| Water Management Area* | Sub-area* | River[^] | Locality Description | Common Name of Scheme |
|---|---|-------------------------------|---|------------------------------|
| | | Rongomai Drain 10 (part) | At approx. NZMS 260 T25:495-638 to approx. NZMS 260 T25:488-629 | Mangaone-Tawataia |
| | | Cattle Creek Drain 10a | At approx. NZMS 260 T25:479-635 to approx. NZMS 260 T25:479-614 | Mangaone-Tawataia |
| | | Simpson Drain 136 | From confluence with the Mangaone River at approx. NZMS 260 T25:495-640 to approx. NZMS 260 T25:499-629 (east branch) and to approx. NZMS 260 T25:500-633 (west branch) | Mangaone-Tawataia |
| | | Evans Drain 120 | At approx. NZMS 260 T25:502-642 to approx. NZMS 260 T25:498-640 | Mangaone-Tawataia |
| | | MWRC Drain 237 | At approx. NZMS 260 T25:472-571 to approx. NZMS 260 T25:470-571 | Mangaone-Tawataia |
| Tiraumea (Mana_7) | Mangaramarama (Mana_7e) | Mangaramarama Creek | From confluence with the Tiraumea River at approx. NZMS 260 T24:557-854 to approx. NZMS 260 T25:485-657 | Mangatainoka |
| | | Greaves - Eames Drain | From confluence with the Mangaramarama Creek at approx. NZMS 260 T24:524-790 to approx. NZMS 260 T24:528-782 | Mangatainoka |
| Tiraumea Mangatainoka (Mana_7, Mana_8) | Mangaramarama, Lower Mangatainoka (Mana_7e, Mana_8c) | Harveys Drains (part) | From confluence with the Mangaramarama Creek at approx. NZMS 260 T24:548-836 to source | Mangatainoka |
| Mangatainoka (Mana_8) | Lower, Middle and Upper Mangatainoka, (Mana_8a, Mana_8b, Mana_8c) | Mangatainoka River | From confluence with the Tiraumea River at approx. NZMS 260 T24:557-854 to approx. NZMS 260 T25:308-595 | Mangatainoka |
| | Middle Mangatainoka (Mana_8b) | Mangamaire Stream | From confluence with the Mangatainoka River at approx. NZMS 260 T24:452-763 to approx. NZMS 260 T24:448-761 | Mangatainoka |
| | | Kamo Edwards Drain | From confluence with Mangatainoka River at approx. NZMS 260 T24:431-705 to source | Mangatainoka |
| | | Bailie Avery Drain | From confluence with the Mangatainoka River at approx. NZMS 260 T25:407-697 to approx. NZMS 260 T25:390-685 | Mangatainoka |
| | | Hobbs, Avery, Manderson Drain | From confluence with the Mangatainoka River at approx. NZMS 260 T25:407-695 to approx. NZMS 260 T25:399-689 | Mangatainoka |
| | | Basset - Sowry Drain | At approx. NZMS 260 T25:390-676 to approx. NZMS 260 T25:380-673 | Mangatainoka |

| Water Management Area* | Sub-area* | River^ | Locality Description | Common Name of Scheme |
|-------------------------------|---|--|---|------------------------------|
| | | Berkett Drain | From confluence with the Mangatainoka River at approx. NZMS 260 T25:377-652 to source | Mangatainoka |
| | | Nireaha Drain Network (part) | From confluence with the Mangatainoka River at approx. NZMS 260 T25:369-654 to approx. NZMS 260 T25:364-643 | Mangatainoka |
| | | Nireaha Drain Network (part) | From Nireaha Road bridge at approx. NZMS 260 T25:358-629 to source | Mangatainoka |
| | | Mangaroa Stream | From confluence with the Mangatainoka River at approx. NZMS 260 T25:324-627 to approx. NZMS 260 S25:284-609 | Mangatainoka |
| Mangatainoka (Mana_8) | Middle Mangatainoka (Mana_8b) | Kakariki Drains (part) | From confluence with the Mangaraupiu Stream at approx. NZMS 260 T25:326-660 to source | Mangatainoka |
| | | Kakariki Drains (part) | At approx. NZMS 260 T25:329-666 to approx. NZMS 260 T25:325-667 | Mangatainoka |
| | | Kakariki Drains (part) | At approx. NZMS 260 T25:321-662 to approx. NZMS 260 T25:319-661 | Mangatainoka |
| | Lower Mangatainoka (Mana_8c) | Mangatainoka River Tributary and part Harveys Drains | From confluence with Mangatainoka River at approx. NZMS 260 T24:542-846 to approx. NZMS 260 T24:540-826 and at approx. NZMS 260 T24:541-840 to approx. NZMS 260 T24:543-837 | Mangatainoka |
| | | Mangatainoka Tributary and Brewery Drain | From confluence with the Mangatainoka River at approx. NZMS 260 T24:534-834 to approx. NZMS 260 T24:530-825 | Mangatainoka |
| | | Huxley Street Drain | At approx. NZMS 260 T24:523-822 to approx. NZMS 260 T24:515-803 | Mangatainoka |
| | | Pahiatua North Drain Network | At approx. NZMS 260 T24:528-813 to source | Mangatainoka |
| | | Pukemiku Road Drain Network | From confluence with the Mangatainoka River at approx. NZMS 260 T24:512-815 to source | Mangatainoka |
| | | Donald and Grubner Drain | From confluence with the Mangatainoka River at approx. NZMS 260 T24:500-802 to approx. NZMS 260 T24:500-794 | Mangatainoka |
| | | Town Creek | At approx. NZMS 260 T24:502-792 to approx. NZMS 260 T24:498-782 | Mangatainoka |
| | | Mangatainoka (Mana_8) | Mākākahi (Mana_8d) | Mākākahi River |
| Westella-Hansen Drain | At approx. NZMS 260 T25:370-600 to source | | | Mangatainoka |

| Water Management Area* | Sub-area* | River[^] | Locality Description | Common Name of Scheme |
|----------------------------------|---|---|---|------------------------------|
| Mangatainoka (Mana_8) | Mākāhahi (Mana_8d) | Hamua Drains (part) | From confluence with the Mākāhahi River at approx. NZMS 260 T25:421-673 to approx. NZMS 260 T25:400-670 and at approx. NZMS 260 T25:418-678 to approx. NZMS 260 T25:418-673 | Mangatainoka |
| | | Hamua Drains (part) | From confluence with the Mākāhahi River at approx. NZMS 260 T25:420-672 to approx. NZMS 260 T25:401-653 and at approx. NZMS 260 T25:415-667 to approx. NZMS 260 T25:413-665 and at approx. NZMS 260 T25:411-661 to approx. NZMS 260 T25:410-662 | Mangatainoka |
| Upper Gorge (Mana_9) | Mangaatua (Mana_9c) | Owens Road Drain | At approx. NZMS 260 T24:502-923 to approx. NZMS 260 T24:500-908 and at approx. NZMS 260 T24:504-915 to approx. NZMS 260 T24:506-913 | Upper Manawatū |
| | | Woodland Road Drain | At approx. NZMS 260 T24:505-913 to approx. NZMS 260 T24:518-904 | Upper Manawatū |
| | Upper and Lower Mangahao (Mana_9d, Mana_9e) | Mangahao River | From confluence with the Manawatū River at approx. NZMS 260 T24:496-892 to approx. NZMS 260 T24:465-815 | Upper Manawatū |
| | Lower Mangahao (Mana_9e) | Soldiers Road Drain network | From confluence with the Mangahao River at approx. NZMS 260 T24:487-835 to source | Upper Manawatū |
| | | Ruawhata Drain Network (part) | From confluence with the Mangahao River at approx. NZMS 260 T24:494-876 to source | Upper Manawatū |
| | | Ruawhata Drain Network (part) | At approx. NZMS 260 T24:500-874 to approx. NZMS 260 T24:503-864 | Upper Manawatū |
| | | Ruawhata Drain Network (part) | At approx. NZMS 260 T24:498-875 to approx. NZMS 260 T24:501-870 | Upper Manawatū |
| Middle Manawatū (Mana_10) | Middle Manawatū (Mana_10a) | Ashhurst Stream/Raukawa Road Drain | From confluence with the Manawatū River at approx. NZMS 260 T24:404-948 to approx. NZMS 260 T23:446-013 | Ashhurst, Lower Manawatū |
| | | Stoney Creek including Eagles and Whakarongo Drains | From confluence with the Manawatū River at approx. NZMS 260 T24:372-910 to approx. NZMS 260 T24:376-943 (Eagles) and to approx. NZMS 260 T24:380-946 (Whakarongo) | Lower Manawatū |
| Middle Manawatū (Mana_10) | Middle Manawatū (Mana_10a) | Goodman Badger Drain | From confluence with the Manawatū River at approx. NZMS 260 T24:381-927 to source | Lower Manawatū |

| Water Management Area* | Sub-area* | River[^] | Locality Description | Common Name of Scheme | |
|-------------------------------|--|----------------------------|--|--|-----------------|
| | Upper, Middle and Lower Pohangina (Mana_10b, Mana_10c, Mana_10d) | Pohangina River | From confluence with the Manawatū River at approx. NZMS 260 T24:449-965 to approx. NZMS 260 T23:572-200 | Pohangina Ōroua | |
| | Upper Pohangina (Mana_10b) | Makawakawa Stream | From confluence with the Pohangina River at approx. NZMS 260 T23:572-200 to approx. NZMS 260 T23:574-198 | Pohangina Ōroua | |
| | Middle Pohangina (Mana_10c) | Pratt Drain (drain H) | From confluence with the Pohangina River at approx. NZMS 260 T23:468-078 to approx. NZMS 260 T23:464-078 | Pohangina Ōroua | |
| | | Leamy Drain (drain J) | From confluence with the Pohangina River at approx. NZMS 260 T23:469-083 to approx. NZMS 260 T23:470-089 | Pohangina Ōroua | |
| | | Tokeawa stream | From confluence with the Pohangina River at approx. NZMS 260 T23:475-085 to approx. NZMS 260 T23:481-085 | Pohangina Ōroua | |
| | | Fairless Drain (drain K) | From confluence with the Pohangina River at approx. NZMS 260 T23:477-090 to approx. NZMS 260 T23:479-101 and to approx. NZMS 260 T23:475-100 | Pohangina Ōroua | |
| | | Carroll Drain (drain L) | From confluence with the Pohangina River at approx. NZMS 260 T23:484-101 to approx. NZMS 260 T23:496-107 | Pohangina Ōroua | |
| | | Caldwell Drain (drain M) | From confluence with the Pohangina River at approx. NZMS 260 T23:504-120 to approx. NZMS 260 T23:509-121 | Pohangina Ōroua | |
| | | Lower Pohangina (Mana_10d) | Kirk Drain (drains A and B) | From confluence with the Manawatū River at approx. NZMS 260 T24:450-973 to source | Pohangina Ōroua |
| | Hepburn Drain (drain C) | | From confluence with the Pohangina River at approx. NZMS 260 T24:453-985 to source | Pohangina Ōroua | |
| | Kirk Drain (drain D) | | From confluence with the Pohangina River at approx. NZMS 260 T24:456-990 to source | Pohangina Ōroua | |
| | Middle Manawatū (Mana_10) | Lower Pohangina (Mana_10d) | Jones-Edwards-Mai Drain (drain F) | From confluence with the Pohangina River at approx. NZMS 260 T23:458-040 to source | Pohangina Ōroua |
| | | | McDonald Drain (drain G) | From confluence with the Pohangina River at approx. NZMS 260 T23:466-062 to source | Pohangina Ōroua |

| Water Management Area* | Sub-area* | River[^] | Locality Description | Common Name of Scheme |
|--|--|------------------------------|--|------------------------------|
| Middle, Lower and Coastal, Manawatū | Middle, Lower and Coastal Manawatū (Mana_10a, Mana_11a and Mana_13a) | Manawatū River | From the cross-river CMA boundary at approx. NZMS 260 S24:009-766 to the confluence with the Pohangina River at approx. NZMS 260 T24:449-965 | Lower Manawatū |
| Lower Manawatū (Mana_11) | Lower Manawatū (Mana_11a) | Manawatū River Tributary | From confluence with the Manawatū River at approx. NZMS 260 S24:219-830 to source | Manawatū |
| | | Manawatū River Tributary | From confluence with the Manawatū River at approx. NZMS 260 S24:254-848 to source | Manawatū |
| | | Whitelocks Drain | At approx. NZMS 260 S24:227-834 to approx. NZMS 260 S24:233-838 | Lower Manawatū |
| | | Opiki Levee Bridge Blk No. 1 | At approx. NZMS 260 S24:196-834 to approx. NZMS 260 S24:197-831 | Lower Manawatū |
| | | Opiki Levee Bridge Blk No. 2 | At approx. NZMS 260 S24:203-830 to approx. NZMS 260 S24:197-832 | Lower Manawatū |
| | | Manawatū River Drain | At approx. NZMS 260 S24:195-838 to approx. NZMS 260 S24:194-841 | Manawatū |
| | | Opiki Levee Bridge Blk No. 3 | At approx. NZMS 260 S24:193-827 to approx. NZMS 260 S24:190-829 | Lower Manawatū |
| | | Terry Drain | At approx. NZMS 260 S24:184-831 to source | Lower Manawatū, Manawatū |
| | | MacAloons No. 2 | At approx. NZMS 260 S24:172-824 to approx. NZMS 260 S24:174-823 | Lower Manawatū |
| MacAloons No. 1 | At approx. NZMS 260 S24:163-826 to approx. NZMS 260 S24:168-824 | Lower Manawatū | | |
| Lower Manawatū (Mana_11) | Upper and Lower Mangaone Stream (Mana_11d, Mana_11e) | Mangaone Stream | From confluence with the Manawatū River at approx. NZMS 260 S24:281-872 to approx. NZMS 260 T24:334-997 | Lower Manawatū |
| | Upper Mangaone Stream (Mana_11d) | Mangaone Stream Tributary | From confluence with the Mangaone Stream at approx. NZMS 260 T24:319-963 to source | Manawatū |
| | | Mangaone Stream Tributary | From confluence with the Mangaone Stream at approx. NZMS 260 T24:331-989 to approx. NZMS 260 T24:335-995 | Lower Manawatū |
| | | Mangaone Stream Tributary | At approx. NZMS 260 T24:300-939 to source | Manawatū |

| Water Management Area* | Sub-area* | River[^] | Locality Description | Common Name of Scheme |
|--|--|---|---|---------------------------------|
| | | Mangaone Stream Tributary/drain | From confluence with the Mangaone Stream at approx. NZMS 260 T24:322-967 to source | Manawatū |
| | | Mangaone Stream Tributary | From confluence with the Mangaone Stream at approx. NZMS 260 T24:325-969 to source | Manawatū |
| | | Mangaone Stream Tributary | At approx. NZMS 260 T23:317-005 to source | Manawatū |
| | | Darby Creek and Houghton Drain | From confluence with the Mangaone Stream at approx. NZMS 260 T24:325-978 to source | Lower Manawatū |
| | Upper Mangaone Stream, Main Drain (Mana_11d, Mana_11f) | Main Drain, Burkes Drain and Taonui Stream and connected tributaries including drains | From confluence with the Manawatū River at approx. NZMS 260 S24:181-835 to source | Manawatū |
| Ōroua (Mana_12) | Upper Ōroua (Mana_12a) | Paorangi Drain | From confluence with the Ōroua River at approx. NZMS 260 T23:359-112 to approx. NZMS 260 T23:373-131 | Pohangina Ōroua |
| | Upper, Middle and Lower Ōroua, Kiwitea (Mana_12a, Mana_12b, Mana_12c and Mana_12d) | Ōroua River | From confluence with the Manawatū River at approx. NZMS 260 S24:165-826 to approx. NZMS 260 T23:518-270 | Lower Manawatū, Pohangina Ōroua |
| | Lower Ōroua (Mana_12c) | Ōroua River Tributary | At approx. NZMS 260 S24:149-846 to source | Te Kawau |
| | | Blackmoor Drain | At approx. NZMS 260 S24:166-829 to source | Lower Manawatū |
| Ōroua (Mana_12) | Middle Ōroua, Kiwitea (Mana_12b, Mana_12d) | Kiwitea Stream | From confluence with the Ōroua River at approx. NZMS 260 T23:308-067 to approx. NZMS 260 T23:358-162 | Lower Manawatū, Kiwitea |
| | Makino (Mana_12e) | Makino Stream | From confluence with the Ōroua River at approx. NZMS 260 S23:243-006 to approx. NZMS 260 T23:307-109 | Lower Manawatū |
| Ōroua, Coastal Rangitikei (Mana_12, Rang_4) | Lower Ōroua, Coastal Rangitikei (Mana_12c and Rang_4a) | Sluggish Creek/Rongotea drainage network and tributary streams | From confluence with the Ōroua River at approx. NZMS 260 S24:176-843 to source | Te Kawau |
| Coastal Manawatū (Mana_13) | Coastal Manawatū (Mana_13a) | Whitebait Creek and Tributaries | From confluence with the Manawatū River at approx. NZMS 260 S24:998-790 to source | Himatangi |
| | | Seymours Oxbow Drain | From confluence with the Manawatū River at approx. NZMS 260 S24:135-759 to source | Makerua |

| Water Management Area* | Sub-area* | River[^] | Locality Description | Common Name of Scheme |
|-----------------------------------|-----------------------------|--------------------------------------|---|------------------------------|
| | | Manawatū River tributaries (drains) | All drains situated between the Manawatū River and Moutoa Floodway, from their confluence with the Manawatū River to source | Moutoa |
| | | Moutoa Floodway | From confluence with the Manawatū River at approx. NZMS 260 S24:109-769 to NZMS 260 S24:020-748 | Lower Manawatū, Moutoa |
| | | Moutoa Floodway tributaries (drains) | From confluence with the Moutoa Floodway to source | Moutoa |
| | | Manawatū River Tributary (drain) | From confluence with the Manawatū River at approx. NZMS 260 S24:051-721 to source | Kōpūtaroa |
| | | Amon Drain and tributaries | Amon Drain, from confluence with the Manawatū River at approx. NZMS 260 S24:064-717 to source | Kōpūtaroa |
| | | Manawatū River Tributary (drain) | From confluence with the Manawatū River at approx. NZMS 260 S24:069-708 to source | Kōpūtaroa |
| | | Manawatū River Tributary (drain) | From confluence with the Manawatū River at approx. NZMS 260 S24:093-711 to source | Kōpūtaroa |
| | | Manawatū River Tributary Drain | At approx. NZMS 260 S24:158-822 to approx. NZMS 260 S24:164-824 | Lower Manawatū |
| Coastal Manawatū (Mana_13) | Coastal Manawatū (Mana_13a) | Sargent Drain | At approx. NZMS 260 S24:156-819 to approx. NZMS 260 S24:151-813 | Lower Manawatū |
| | | Funell Drain | At approx. NZMS 260 S24:148-810 to approx. NZMS 260 S24:151-812 | Lower Manawatū |
| | | Funells No.1 Drain | At approx. NZMS 260 S24:143-804 to approx. NZMS 260 S24:143-803 | Lower Manawatū |
| | | Funells No.2 Drain | At approx. NZMS 260 S24:133-796 to approx. NZMS 260 S24:134-787 | Lower Manawatū |
| | | Funells No.3 Drain | At approx. NZMS 260 S24:119-786 to approx. NZMS 260 S24:123-786 | Lower Manawatū |
| | | Barnes Drain | At approx. NZMS 260 S24:108-781 to approx. NZMS 260 S24:114-784 and to approx. NZMS 260 S24:107-784 | Lower Manawatū |
| | | Phillips Drain | From approx. NZMS 260 S24:114-774 to source | Lower Manawatū |

| Water Management Area* | Sub-area* | River[^] | Locality Description | Common Name of Scheme |
|---------------------------------------|---|--|--|------------------------------|
| | Coastal Manawatū, Lower Tokomaru (Mana_13a, Mana_13c) | Tokomaru River Tributary (drain network) | From confluence with the Tokomaru River at approx. NZMS 260 S24:143-729 to source, including all drains between Linton Drain and the Manawatū River | Makerua |
| | Lower Tokomaru (Mana_13c) | Linton Drain and tributaries including drains | From confluence with the Tokomaru River at approx. NZMS 260 S24:196-775 to source, including all drains between Linton Drain and the Manawatū River to the west and all drains from Main Trunk Railway to the east as far upstream as Columbus Street (Linton) at approx. NZMS 260 S24:253-835 | Makerua, Lower Manawatū |
| | | Tokomaru River | From confluence with the Manawatū River at approx. NZMS 260 S24:134-727 to approx. NZMS 260 S24:222-771 | Makerua, Lower Manawatū |
| | | Tokomaru River drain | From confluence with the Tokomaru River at approx. NZMS 260 S24:185-755 to approx. NZMS 260 S24:172-775 | Makerua |
| | | Tokomaru River drain | From confluence with the Tokomaru River at approx. NZMS 260 S24:187-761 to approx. NZMS 260 S24:173-784 | Makerua |
| | | Mangaharakeikei Stream | From confluence with the Tokomaru River at approx. NZMS 260 S24:186-755 to approx. NZMS 260 S24:203-749 | Makerua |
| Coastal Manawatū (Mana_13) | Lower Tokomaru (Mana_13c) | Tokomaru River drain | From confluence with the Tokomaru River at approx. NZMS 260 S24:176-742 to source | Makerua |
| | | Tokomaru River drain (network) | From confluence with the Tokomaru River at approx. NZMS 260 S24:180-747 to source | Makerua |
| | | Kara Stream | From confluence with the Manawatū River at approx. NZMS 260 S24:145-730 to approx. NZMS 260 S24:168-712 | Lower Manawatū |
| | | Kara Stream Tributary (drains) | From confluence with the Kara Stream at approx. NZMS 260 S24:153-725 to source | Makerua |
| | | Mangapuketea | From confluence with the Kara Stream at approx. NZMS 260 S24:160-720 to approx. NZMS 260 S24:178-724 | Lower Manawatū |
| | Mangaore (Mana_13d) | Mangaore Stream | From confluence with the Manawatū River at approx. NZMS 260 S24:117-717 to approx. NZMS 260 S24:147-709 | Lower Manawatū |
| | | Mangaore Stream Tributary (drains) | From confluence with the Mangaore Stream at approx. NZMS 260 S24:124-716 to source | Makerua |
| | | Mangaore Stream Tributary (drains) | From confluence with the Mangaore Stream at approx. NZMS 260 S24:126-716 to source | Kōpūtaroa |

| Water Management Area* | Sub-area* | River[^] | Locality Description | Common Name of Scheme |
|--|--|------------------------------------|--|------------------------------|
| | Kōpūtaroa (Mana_13e) | Kōpūtaroa Stream | Kōpūtaroa Stream from confluence with the Manawatū River at approx. NZMS 260 S24:106-710 to source | Kōpūtaroa |
| | Foxton Loop (Mana_13f) | Manawatū River Tributary (drains) | From confluence with the Foxton Loop (Manawatū River) at approx. NZMS 260 S24:032-783 to source | Foxton East |
| | | Manawatū River Tributary (drains) | From confluence with Foxton Loop (Manawatū River) at approx. NZMS 260 S24:024-771 to source | Whirikino |
| Lower and Coastal Rangitikei (Rang_3, Rang_4) | Lower, Coastal and Tidal Rangitikei (Rang_3a, Rang_4a and Rang_4b) | Rangitikei River | From the cross-river CMA boundary at approx. NZMS 260 S23:010-001 to approx. NZMS 260 T22:341-330 | Rangitikei |
| Coastal Rangitikei (Rang_4) | Coastal Rangitikei (Rang_4a) | Parewanui Drains (part) | From confluence with the Rangitikei River at approx. NZMS 260 S23:046-004 to sources as far west and north as Parewanui Road. | Rangitikei |
| Coastal Rangitikei (Rang_4) | Coastal Rangitikei (Rang_4a) | Bulls Domain and Racecourse drains | From confluence with the Rangitikei River at approx. NZMS 260 S23:130-102 to source | Tūtaenui |
| | Tidal Rangitikei (Rang_4b) | Forest Road Wetland Tributary | From approx. NZMS 260 S23:018-034 to source | Forest Road |
| | | Forest Road Wetland Tributary | From approx. NZMS 260 S23:022-036 to source | Forest Road |
| | Tidal Rangitikei (Rang_4b) | Parewanui Drains (part) | From confluence with the Rangitikei River at approx. NZMS 260 S23:010-001 to source | Rangitikei |
| | | Parewanui Drains (part) | From confluence with the Rangitikei River at approx. NZMS 260 S24:014-996 to source | Rangitikei |
| | | Parewanui Drains (part) | From confluence with the Rangitikei River at approx. NZMS 260 S24:025-985 to source | Rangitikei |
| | | Parewanui Drains (part) | From confluence with Forest Road Wetland at approx. NZMS 260 S23:024-024 to source | Rangitikei |
| | Porewa (Rang_4c) | Porewa Stream | From confluence with the Rangitikei River at approx. NZMS 260 S23:191-216 to approx. NZMS 260 T22:382-519 | Porewa |
| | | Ongo Stream and Tributary | From confluence with the Porewa Stream at approx. NZMS 260 S22:259-348 to approx. NZMS 260 S22:249-379 and from approx. NZMS 260 S22:257-355 to approx. NZMS 260 S22:256-356 | Porewa |

| Water Management Area* | Sub-area* | River^A | Locality Description | Common Name of Scheme |
|------------------------------------|--|--------------------------------|--|------------------------------|
| | | Porewa Scheme Detention Dam 29 | 100 metres upstream and downstream of approx. NZMS 260 T22:301-371 | Porewa |
| | | Porewa Scheme Detention Dam 39 | 100 metres upstream and downstream of approx. NZMS 260 S22:226-301 | Porewa |
| | | Porewa Scheme Detention Dam 42 | 100 metres upstream and downstream of approx. NZMS 260 S22:240-361 | Porewa |
| | | Porewa Scheme Detention Dam 43 | 100 metres upstream and downstream of approx. NZMS 260 S22:242-364 | Porewa |
| Coastal Rangitikei (Rang_4) | Porewa (Rang_4c) | Porewa Scheme Detention Dam 44 | 100 metres upstream and downstream of approx. NZMS 260 S22:256-356 | Porewa |
| | | Porewa Scheme Detention Dam 45 | 100 metres upstream and downstream of approx. NZMS 260 S22:249-379 | Porewa |
| | | Porewa Scheme Detention Dam 46 | 100 metres upstream and downstream of approx. NZMS 260 S22:269-374 | Porewa |
| | | Porewa Scheme Detention Dam 54 | 100 metres upstream and downstream of approx. NZMS 260 S22:279-363 | Porewa |
| | | Porewa Scheme Detention Dam 62 | 100 metres upstream and downstream of approx. NZMS 260 T22:306-377 | Porewa |
| | | Porewa Scheme Detention Dam 63 | 100 metres upstream and downstream of approx. NZMS 260 T22:312-388 | Porewa |
| | | Porewa Scheme Detention Dam 64 | 100 metres upstream and downstream of approx. NZMS 260 T22:332-388 | Porewa |
| | | Porewa Scheme Detention Dam 73 | 100 metres upstream and downstream of approx. NZMS 260 S22:296-386 | Porewa |
| | | Porewa Scheme Detention Dam 75 | 100 metres upstream and downstream of approx. NZMS 260 S22:288-398 | Porewa |
| | | Porewa Scheme Detention Dam 82 | 100 metres upstream and downstream of approx. NZMS 260 T22:315-415 | Porewa |
| | | Porewa Scheme Detention Dam 83 | 100 metres upstream and downstream of approx. NZMS 260 T22:317-417 | Porewa |
| Porewa Scheme Detention Dam 84 | 100 metres upstream and downstream of approx. NZMS 260 T22:320-423 | Porewa | | |

| Water Management Area* | Sub-area* | River^A | Locality Description | Common Name of Scheme |
|------------------------------------|---------------------------------|---------------------------------|--|---|
| | | Porewa Scheme Detention Dam 85 | 100 metres upstream and downstream of approx. NZMS 260 T22:326-433 | Porewa |
| | | Porewa Scheme Detention Dam 86 | 100 metres upstream and downstream of approx. NZMS 260 T22:332-439 | Porewa |
| Coastal Rangitikei (Rang_4) | Porewa (Rang_4c) | Porewa Scheme Detention Dam 92 | 100 metres upstream and downstream of approx. NZMS 260 T22:319-398 | Porewa |
| | | Porewa Scheme Detention Dam 93 | 100 metres upstream and downstream of approx. NZMS 260 T22:327-408 | Porewa |
| | | Porewa Scheme Detention Dam 94 | 100 metres upstream and downstream of approx. NZMS 260 T22:333-415 | Porewa |
| | | Porewa Scheme Detention Dam 94A | 100 metres upstream and downstream of approx. NZMS 260 T22:333-416 | Porewa |
| | | Porewa Scheme Detention Dam 95 | 100 metres upstream and downstream of approx. NZMS 260 T22:336-428 | Porewa |
| | | Porewa Scheme Detention Dam 96 | 100 metres upstream and downstream of approx. NZMS 260 T22:339-432 | Porewa |
| | | Porewa Scheme Detention Dam 97 | 100 metres upstream and downstream of approx. NZMS 260 T22:342-446 | Porewa |
| | | Porewa Scheme Detention Dam 98 | 100 metres upstream and downstream of approx. NZMS 260 T22:354-454 | Porewa |
| | | Porewa Scheme Detention Dam 100 | 100 metres upstream and downstream of approx. NZMS 260 T22:341-453 | Porewa |
| | | Tūtaenui (Rang_4d) | Tūtaenui Stream | From approx. NZMS 260 S23:100-093 to approx. NZMS 260 S23:146-296 |
| | Hanratty Drain | | At approx. NZMS 260 S23:122-119 to approx. NZMS 260 S23:130-127 | Tūtaenui |
| | Lower Tūtaenui Overflow Channel | | At approx. NZMS 260 S23:126-130 to approx. NZMS 260 S23:128-131 | Tūtaenui |
| | Tricker Drain | | At approx. NZMS 260 S23:127-133 to approx. NZMS 260 S23:127-135 | Tūtaenui |
| | Tūtaenui Stream Tributary | | From confluence with the Tūtaenui Stream at approx. NZMS 260 S23:135-202 to approx. NZMS 260 S23:118-216 | Tūtaenui |

| Water Management Area* | Sub-area* | River^A | Locality Description | Common Name of Scheme |
|------------------------------------|--------------------|-----------------------------------|--|------------------------------|
| Coastal Rangitikei (Rang_4) | Tūtaenui (Rang_4d) | Tūtaenui Stream Tributary | From confluence with the Tūtaenui Stream at approx. NZMS 260 S23:133-212 to approx. NZMS 260 S23:136-227 and to approx. NZMS 260 S23:146-224 | Tūtaenui |
| | | Marton West Stream and drain | At approx. NZMS 260 S23:130-216 to approx. NZMS 260 S23:123-229 and to approx. NZMS 260 S23:129-211 | Tūtaenui |
| | | Tūtaenui Scheme Detention Dam E1 | 100 metres upstream and downstream of approx. NZMS 260 S23:144-183 | Tūtaenui |
| | | Tūtaenui Scheme Detention Dam E2 | 100 metres upstream and downstream of approx. NZMS 260 S23:146-224 | Tūtaenui |
| | | Tūtaenui Scheme Detention Dam E3 | 100 metres upstream and downstream of approx. NZMS 260 S23:155-241 | Tūtaenui |
| | | Tūtaenui Scheme Detention Dam E4 | 100 metres upstream and downstream of approx. NZMS 260 S23:153-251 | Tūtaenui |
| | | Tūtaenui Scheme Detention Dam E6 | 100 metres upstream and downstream of approx. NZMS 260 S23:158-271 | Tūtaenui |
| | | Tūtaenui Scheme Detention Dam E7 | 100 metres upstream and downstream of approx. NZMS 260 S23:143-271 | Tūtaenui |
| | | Tūtaenui Scheme Detention Dam E8 | 100 metres upstream and downstream of approx. NZMS 260 S23:143-279 | Tūtaenui |
| | | Tūtaenui Scheme Detention Dam E9 | 100 metres upstream and downstream of approx. NZMS 260 S23:149-297 | Tūtaenui |
| | | Tūtaenui Scheme Detention Dam E10 | 100 metres upstream and downstream of approx. NZMS 260 S23:165-302 | Tūtaenui |
| | | Tūtaenui Scheme Detention Dam E11 | 100 metres upstream and downstream of approx. NZMS 260 S23:170-301 | Tūtaenui |
| | | Tūtaenui Scheme Detention Dam W1 | 100 metres upstream and downstream of approx. NZMS 260 S23:147-170 | Tūtaenui |
| | | Tūtaenui Scheme Detention Dam W2 | 100 metres upstream and downstream of approx. NZMS 260 S23:119-239 | Tūtaenui |
| Coastal Rangitikei (Rang_4) | Tūtaenui (Rang_4d) | Tūtaenui Scheme Detention Dam W3 | 100 metres upstream and downstream of approx. NZMS 260 S23:119-248 | Tūtaenui |

| Water Management Area* | Sub-area* | River[^] | Locality Description | Common Name of Scheme |
|--|---|---|--|------------------------------|
| | | Tūtaenui Scheme Detention Dam W4 | 100 metres upstream and downstream of approx. NZMS 260 S23:126-247 | Tūtaenui |
| | | Tūtaenui Scheme Detention Dam W5 | 100 metres upstream and downstream of approx. NZMS 260 S23:130-259 | Tūtaenui |
| | | Tūtaenui Scheme Detention Dam W6 | 100 metres upstream and downstream of approx. NZMS 260 S23:133-263 | Tūtaenui |
| | | Tūtaenui Scheme Detention Dam W7 | 100 metres upstream and downstream of approx. NZMS 260 S23:136-286 | Tūtaenui |
| | | Tūtaenui Scheme Detention Dam W8 | 100 metres upstream and downstream of approx. NZMS 260 S23:141-288 | Tūtaenui |
| Cherry Grove, Te Maire (Whai_2, Whai_3) | Cherry Grove, Te Maire (Whai_2a and Whai_3) | Whanganui River | At approx. NZMS 260 S18:054-531 to approx. NZMS 260 S18:127-541 | Upper Whanganui |
| Cherry Grove (Whai_2) | Lower Ōngarue (Whai_2g) | Ōngarue River | From confluence with the Whanganui River at approx. NZMS 260 S18:055-545 to approx. NZMS 260 S18:051-572 | Upper Whanganui |
| Lower Whanganui (Whai_7) | Lower Whanganui (Whai_7a) | Mateongaonga Stream | From confluence with the Whanganui River at approx. NZMS 260 R22:877-433 to confluence with Mangamoku Stream at approx. NZMS 260 S22:937-430 | Matarawa |
| | | Mangamoku Stream | From confluence with the Mateongaonga Stream at approx. NZMS 260 S22:937-430 to source | Matarawa |
| | | Mateongaonga Stream Tributary | From confluence with Mateongaonga Stream at approx. NZMS 260 R22:889-422 to approx. NZMS 260 R22:893-410 | Matarawa |
| | | Kaimatira Road Drain | At approx. NZMS 260 R22:890-420 to approx. NZMS 260 S22:901-420 | Matarawa |
| | Matarawa (Whai_7d) | Matarawa Stream and Tributary, including two detention dams | From approx. NZMS 260 R22:870-409 to approx. NZMS 260 S22:011-368 and at approx. NZMS 260 S22:961-387 to approx. NZMS 260 S22:967-860 | Matarawa |
| Lower Whanganui (Whai_7) | Matarawa (Whai_7d) | Bardell Drain network | From the confluence with the Matarawa Stream at approx. NZMS 260 R22:893-410 to source | Matarawa |
| | | Mangaone Stream and Tributary, including one detention dam | From confluence with the Matarawa Stream at approx. NZMS 260 S22:915-399 to approx. NZMS 260 S22:940-394 and at approx. NZMS 260 S22:940-394 to approx. NZMS 260 S22:953-403 | Matarawa |

| Water Management Area* | Sub-area* | River[^] | Locality Description | Common Name of Scheme |
|--|--|---|---|------------------------------|
| | | Railway Drain | At approx. NZMS 260 S22:917-399 to approx. NZMS 260 S22:924-394 | Matarawa |
| | | Kaukatea Stream and Tributary including one detention dam | From confluence with the Mangaone Stream at approx. NZMS 260 S22:919-399 to NZMS 260 S22:002-425 and at approx. NZMS 260 S22:986-417 to approx. NZMS 260 S22:989-416 | Matarawa |
| | | Okoia Drain | At approx. NZMS 260 S22:922-398 to source | Matarawa |
| | | Kaukatea Stream Tributary Detention Dam | 100 metres upstream and downstream of approx. NZMS 260 S22:987-415 | Matarawa |
| Lower and Coastal Whangaeahu (Whau_3, Whau_4) | Lower and Coastal Whangaeahu (Whau_3a, Whau_4) | Whangaeahu River | From the cross-river CMA boundary at approx. NZMS 260 S23:903-287 to approx. NZMS 260 S22:089-466 | Whangaeahu |
| Lower Whangaeahu (Whau_3) | Lower Whangaeahu (Whau_3a) | Mangawhero River | From confluence with the Whangaeahu River at approx. NZMS 260 S22:065-471 to approx. NZMS 260 S22:041-550 | Whangaeahu |
| | Upper Mangawhero (Whau_3d) | Mangahowhi Stream and detention dam | At approx. NZMS 260 S20:100-920 to approx. NZMS 260 S20:146-922 | Pakahi |
| | | Mangahowhi Tributary stream and detention dam | From confluence with the Mangahowhi Stream at approx. NZMS 260 S20:138-921 to approx. NZMS 260 S20:138-919 | Pakahi |
| Coastal Whangaeahu (Whau_4) | Coastal Whangaeahu (Whau_4) | Whangaeahu River Tributary and drains | From confluence with the Whangaeahu River at approx. NZMS 260 S22:988-319 to approx. NZMS 260 S22:014-328 and to approx. NZMS 260 S22:010-334 and to approx. NZMS 260 S22:007-326 | Haunui |
| Coastal Whangaeahu (Whau_4) | Coastal Whangaeahu (Whau_4) | Whangaeahu River Tributary and drains | From confluence with the Whangaeahu River at approx. NZMS 260 S22:006-338 to source | Haunui |
| | | Whangaeahu River Tributary and drains | From confluence with the Whangaeahu River at approx. NZMS 260 S22:009-341 to source | Haunui |
| Turakina (Tura_1) | Lower Turakina (Tura_1) | Makirikiri Stream | From confluence with the Turakina River at approx. NZMS 260 S23:955-245 to approx. NZMS 260 S23:985-250 | Makirikiri |
| | | Makirikiri Stream Tributary (drain/spillway) | From confluence with the Makirikiri Stream Tributary at approx. NZMS 260 S23:981-247 to confluence with Makirikiri Stream at approx. NZMS 260 S23:983-250 | Makirikiri |
| Ōhau (Ohau_1) | Upper and Lower Ōhau (Ohau_1a, Ohau_1b) | Ōhau River | From the cross-river CMA boundary at approx. NZMS 260 S25:930-595 to approx. NZMS 260 S25:097-586 | Ōhau Manakau |

| Water Management Area* | Sub-area* | River[^] | Locality Description | Common Name of Scheme |
|-------------------------------|--|---------------------------------------|---|------------------------------|
| | Lower Ōhau (Ohau_1a) | Ōhau Loop | From confluence with the Ōhau River at approx. NZMS 260 S25:936-586 to approx. NZMS 260 S25:939-583 and at approx. NZMS 260 S25:933-586 to approx. NZMS 260 S25:929-585 | Ōhau Manakau |
| | | Lake Waitaha outlet stream | From confluence with the Ōhau River at approx. NZMS 260 S25:946-580 to source | Ōhau Manakau |
| | | Kuku Stream | From confluence with the Ōhau River at approx. NZMS 260 S25:947-578 to approx. NZMS 260 S25:022-547 | Ōhau Manakau |
| | | Kuku Stream Tributary and drains | From confluence with the Kuku Stream at approx. NZMS 260 S25:948-577 to source | Ōhau Manakau |
| | | Kuku Stream Tributary and drains | From confluence with the Kuku Stream at approx. NZMS 260 S25:952-571 to source | Ōhau Manakau |
| | | Kuku Stream Tributary and drains | From confluence with the Kuku Stream at approx. NZMS 260 S25:961-567 to approx. NZMS 260 S25:977-563 | Ōhau Manakau |
| | | Haines Drain and tributaries (drains) | From confluence with the Ōhau River at approx. NZMS 260 S25:952-578 to source | Ōhau Manakau |
| Ōhau (Ohau_1) | Lower Ōhau (Ohau_1a) | Parkin Drain and tributaries | From confluence with the Ōhau River at approx. NZMS 260 S25:960-582 to source | Ōhau Manakau |
| | | Burnell Drain and tributaries | From confluence with the Ōhau River at approx. NZMS 260 S25:963-585 to source | Ōhau Manakau |
| | | Catley Drain and tributaries | From confluence with the Ōhau River at approx. NZMS 260 S25:967-581 to source | Ōhau Manakau |
| | | Honore Drain and tributaries | From confluence with the Ōhau River at approx. NZMS 260 S25:972-586 to source | Ōhau Manakau |
| Ākitio (Akit_1) | Upper and Lower Ākitio (Akit_1a and Akit_1b) | Ākitio River | From the cross-river CMA boundary at approx. NZMS 260 U25:996-618 to approx. NZMS 260 U24:918-832 | Ākitio |
| | Lower Ākitio (Akit_1b) | Wakawaihine Stream | From confluence with the Ākitio River at approx. NZMS 260 U25:985-658 to approx. NZMS 260 U25:985-660 | Ākitio |
| | | Ākitio River Tributary | From confluence with the Ākitio River at approx. NZMS 260 U25:982-658 to approx. NZMS 260 U25:980-657 | Ākitio |
| | | Mangahewa Stream | From confluence with the Ākitio River at approx. NZMS 260 U24:967-700 to approx. NZMS 260 U24:968-702 | Ākitio |

| Water Management Area* | Sub-area* | River[^] | Locality Description | Common Name of Scheme |
|--|-----------------------------------|-------------------------------|---|------------------------------|
| | | Ākitio River Tributary | From confluence with the Ākitio River at approx. NZMS 260 U24:955-705 to approx. NZMS 260 U24:955-702 | Ākitio |
| | | Ākitio River Tributary | From confluence with the Ākitio River at approx. NZMS 260 U24:950-714 to approx. NZMS 260 U24:951-716 | Ākitio |
| | | Mangahuia Stream | From confluence with the Ākitio River at approx. NZMS 260 U24:932-706 to approx. NZMS 260 U24:932-704 | Ākitio |
| | | Mangaone Stream | From confluence with the Ākitio River at approx. NZMS 260 U24:929-713 to approx. NZMS 260 U24:929-711 | Ākitio |
| | | Waihoru Stream | From confluence with the Ākitio River at approx. NZMS 260 U24:907-722 to approx. NZMS 260 U24:906-723 | Ākitio |
| | | Rakauphipuhi Stream | From confluence with the Ākitio River at approx. NZMS 260 U24:913-762 to approx. NZMS 260 U24:914-763 | Ākitio |
| Ākitio (Akit_1) | Lower Ākitio (Akit_1b) | Ākitio River Tributary | From confluence with the Ākitio River at approx. NZMS 260 U24:889-761 to approx. NZMS 260 U24:888-760 | Ākitio |
| | | Makupara Stream | From confluence with the Ākitio River at approx. NZMS 260 U24:881-767 to NZMS 260 U24:879-766 | Ākitio |
| | | Ākitio River Tributary | From confluence with the Ākitio River at approx. NZMS 260 U24:882-768 to approx. NZMS 260 U24:882-770 | Ākitio |
| | | Ākitio River Tributary | From confluence with the Ākitio River at approx. NZMS 260 U24:898-781 to approx. NZMS 260 U24:898-783 | Ākitio |
| | | Ākitio River Tributary | From confluence with the Ākitio River at approx. NZMS 260 U24:888-788 to approx. NZMS 260 U24:887-790 | Ākitio |
| | | Waihi River | From confluence with the Ākitio River at approx. NZMS 260 U24:895-802 to NZMS 260 U24:894-803 | Ākitio |
| | | Table Stream | From confluence with the Ākitio River at approx. NZMS 260 U24:910-812 to NZMS 260 U24:909-813 | Ākitio |
| | | Tahuokaretu Stream | From confluence with the Ākitio River at approx. NZMS 260 U24:913-817 to NZMS 260 U24:914-816 | Ākitio |
| Southern Whanganui Lakes (West_5) | Southern Whanganui Lakes (West_5) | Raumai Range Stream Tributary | From confluence with the Raumai Range Stream at approx. NZMS 260 S23:990-083 to source | Forest Road |

| Water Management Area* | Sub-area* | River[^] | Locality Description | Common Name of Scheme |
|---|---|---|---|------------------------------|
| Northern Manawatū Lakes (West_6) | Northern Manawatū Lakes (West_6) | Coastal Lake Station Stream | From the cross-river CMA boundary at approx. NZMS 260 S24:989-875 to source | Himatangi |
| Lake Papaitonga (West_7) | Lake Papaitonga (West_7) | Waiwiri Stream and Lake Papaitonga | From approx. NZMS 260 S25:935-620 to source | Ōhau/Manakau |
| Waikawa (West_9) | Waikawa (West_9a) | Waikawa Stream | From approx. NZMS 260 S25:921-561 to approx. NZMS 260 S25:994-519 | Ōhau/Manakau |
| | | Campbell Drain | From confluence with the Waikawa Stream at approx. NZMS 260 S25:943-548 to source | Ōhau/Manakau |
| | | Waikawa Stream Tributary | From confluence with the Waikawa Stream at approx. NZMS 260 S25:994-519 to source | Ōhau/Manakau |
| Waikawa (West_9) | Manakau (West_9b) | Manakau Stream | From confluence with the Waikawa Stream at approx. NZMS 260 S25:946-549 to confluence with the Waiauti Stream at approx. NZMS 260 S25:966-508 | Ōhau/Manakau |
| | | Waiauti Stream | From confluence with the Manakau Stream at approx. NZMS 260 S25:966-508 to approx. NZMS 260 S25:966-489 | Ōhau/Manakau |
| | | Waiauti Stream Tributary | From confluence with the Waiauti Stream at approx. NZMS 260 S25:968-492 to approx. NZMS 260 S25:978-484 | Ōhau/Manakau |
| | | Manakau Stream Tributary including drains | From confluence with the Manakau Stream at approx. NZMS 260 S25:947-546 to source | Ōhau/Manakau |
| | | Manakau Stream Tributary including drains | From confluence with the Manakau Stream at approx. NZMS 260 S25:950-543 to source | Ōhau/Manakau |
| Lake Horowhenua (Hoki_1) | Lake Horowhenua, Hoki (Hoki_1a, Hoki_1b)) | Hoki Tributary (drains) | From the confluence with the Hoki Stream at approx. NZMS 260 S25:980-646 to source | Hoki |
| | Lake Horowhenua (Hoki_1a) | Hoki Stream | From the cross-river CMA boundary at approx. NZMS 260 S25:950-658 to Lake Horowhenua at approx. NZMS 260 S25:993-643 | Hoki |
| | | Lake Horowhenua Tributary (drain) | From confluence with Lake Horowhenua at approx. NZMS 260 S25:996-628 to source | Hoki |

| Water Management Area* | Sub-area* | River[^] | Locality Description | Common Name of Scheme |
|---|--|--|--|------------------------------|
| | | Mairua Drain network | From confluence with Lake Horowhenua at approx. NZMS 260 S25:014-653 to sources as far west as approx. NZMS 260 S25:008-664 as far north as approx. NZMS 260 S25:020-664 and as far east as approx. NZMS 260 S25:031-657 | Hokio |
| Lake Horowhenua, Ōhau (Hoki_1, Ohau_1) | Lake Horowhenua, Lower Ōhau (Hoki_1a, Ohau_1b) | Arawhata Drain and tributaries including McLeavey, Kohitere and Kimberley Transit drains | From confluence with Arawhata Drain at approx. NZMS 260 S25:003-628 to sources as far south as Buller and McLeavy Roads as far north as Hokio Beach Road as far west as Sand Road and as far east as Arapaepae Road | Hokio |
| Lake Horowhenua, Ōhau (Hoki_1, Ohau_1) | Lake Horowhenua, Lower Ōhau (Hoki_1a, Ohau_1b) | Hokio Beach Rd drain and tributaries including Boulton Rd drain | From confluence with Arawhata Drain at approx. NZMS 260 S25:001-625 to source | Hokio |
| | | Painua drains and tributaries | From confluence with Arawhata Drain at approx. NZMS 260 S25:996-622 to source | Hokio |
| | | Whelans Drain and tributaries including Farm Road, Kimberley and Pescini drains | From confluence with Arawhata Drain at approx. NZMS 260 S25:994-619 to Kimberley Centre at approx. NZMS 260 S25:028-589 | Hokio |
| | | Arawhata Tributary (drain) | From confluence with Arawhata Drain at approx. NZMS 260 S25:989-613 to confluence with Farm Road drain at approx. NZMS 260 S25:999-605 | Hokio |

Amenity (AM) Value



Figure 23 - Visual Guide to the Distribution of the Amenity (AM) Value

Table 35 - Amenity (AM) Value in the Region

| Water Management Area* | Sub area* | Site | Description |
|----------------------------------|---------------------------|---|---|
| Upper Manawatū | Upper Manawatū | Manawatū River at Maunga Road | At approx. NZMS 260 U23:830-079 |
| | | Manawatū River at Weber Road | At approx. NZMS 260 U23:749-026 |
| Hopelands-Tiraumea | Hopelands-Tiraumea | Manawatū River at Kumeroa (Little Road) | At approx. NZMS 260 T24:636-923 |
| | | Manawatū River at Hopelands Domain (River Road) | At approx. NZMS 260 T24:613-895 |
| Mangatainoka | Lower Mangatainoka | Mangatainoka River | From approx. NZMS 260 T24:503-806 to approx. T24:500-802 |
| | | Mangatainoka River at SH2 Reserve | At approx. NZMS 260 T24:528-832 |
| | Mākākahi | Mākākahi River at Bridge Street Eketahuna | At approx. NZMS 260 T25:383-588 |
| Upper Gorge | Upper Mangahao | Mangahao River at Marima Domain | At approx. NZMS 260 T24:398-745 |
| Middle Manawatū | Middle Manawatū | Manawatū River at Ashhurst Domain | At approx. NZMS 260 T24:445-964 |
| | | Manawatū River at Albert Street | At approx. NZMS 260 T24:342-891 |
| | Middle Pohangina | Pohangina River at Totara Reserve | At approx. NZMS 260 T23:533-168 |
| | | Pohangina River at Raumai Reserve | At approx. NZMS 260 T23:474-072 |
| Middle and Lower Manawatū | Middle and Lower Manawatū | Manawatū River | From approx. NZMS 260 S24:291-872 to approx. T24:353-919 |
| Lower Manawatū | Turitea | Tiritea Stream | From approx. NZMS 260 T24:316-882 to approx. NZMS 260 T24:334-869 |
| | Kahuterawa | Kahuterawa Stream at Reserve | At approx. NZMS 260 T24:322-810 |
| | | Kahuterawa Stream at Camp Kilsby | At approx. NZMS 260 T24:316-824 |
| Lower Mangaone | Mangaone Stream | From approx. NZMS 260 T24:313-954 to the point immediately upstream of the bridge at approx. NZMS 260 S24:286-877 | |
| Ōroua | Upper Ōroua | Ōroua River at Londons Ford | At approx. NZMS 260 T23:502-254 |
| | | Ōroua River at Bartletts Ford | At approx. NZMS 260 T23:490-226 |
| | | Ōroua River at Almadale | At approx. NZMS 260 T23:362-113 |
| | Middle Ōroua | Ōroua River at Timona Park | At approx. NZMS 260 S23:299-064 |
| | | Ōroua River | From approx. NZMS 260 S24:293-043 to confluence with the Kiwitea Stream at approx. NZMS 260 T23:308-066 |
| | Kiwitea | Kiwitea Stream | From confluence with the Ōroua River at approx. NZMS 260 T23:308-066 to approx. NZMS 260 T23:311-075 |
| Makino | Makino Stream | From approx. NZMS 260 S23:276-053 to the intersection with Roots Street at approx. NZMS 260 S23:289-082 | |
| Coastal Manawatū | Coastal Manawatū | Foxton Beach | At approx. NZMS 260 S24:978-806 |
| | Lower Tokomaru | Tokomaru River at Horseshoe Bend | At approx. NZMS 260 S24:241-768 |

| Water Management Area* | Sub area* | Site | Description |
|-------------------------------|-----------------------------|---|---|
| | Foxton Loop | Tokomaru River Bank Reserve (SH57) | At approx. NZMS 260 S24:222-770 |
| | | Foxton Loop Reserve | From approx. NZMS 260 S24:031-783 to approx. NZMS 260 S24:027-796 |
| | | Foxton Loop Reserve | At approx. NZMS 260 S24:033-785 |
| Middle Rangitikei | Pukeokahu – Mangaweka | Rangitikei River upstream Hautapu Confluence (Toe Toe Rd) | At approx. NZMS 260 T22:531-573 |
| | Upper and Lower Hautapu | Hautapu River | From the confluence with the Otaihape Stream at approx. NZMS 260 T21:507-656 to approx. T21:502-671 |
| | Lower Hautapu | Hautapu River at Papakai Park/Spooner's Hill | At approx. NZMS 260 T21:505-670 |
| | | Otaihape Stream | From confluence with the Hautapu River at approx. NZMS 260 T21:507-656 to approx. T21:492-652 |
| Lower Rangitikei | Lower Rangitikei | Rangitikei River at Mangaweka | At approx. NZMS 260 T22:503-513 |
| | | Rangitikei River at Vinegar Hill | At approx. NZMS 260 T22:358-379 |
| | | Rangitikei at Makino Rd/Rue Rue Rd | At approx. NZMS 260 S23:213-226 |
| Coastal Rangitikei | Tidal Rangitikei | Holben Reserve | At approx. NZMS 260 S24:989-997 |
| | Tūtaenui | Tūtaenui Stream | From approx. NZMS 260 S23:133-209 to approx. S23:133-252 |
| Cherry Grove | Cherry Grove | Whanganui River at Manunui | At approx. NZMS 260 S18:104-556 |
| | | Whanganui River at Cherry Grove | At approx. NZMS 260 S18:057-545 |
| | | Whanganui River | From Confluence with the Ōngarue River at approx. NZMS 260 S18:055-544 to approx. S18:100-554 |
| | Lower Whakapapa | Whakapapa River at Owhango | At approx. NZMS 260 S19:178-426 |
| | Lower Ōngarue | Ōngarue River at various swimming holes at Taringamotu | At approx. NZMS 260 S18:057-546 |
| | | Ōngarue River | From Confluence with the Whanganui River at approx. NZMS 260 S18:055-544 to approx. S18:043-575 |
| Pipiriki | Lower Manganui o te Ao | Manganui o te Ao River at Ruatiti | At approx. NZMS 260 S20:996-079 |
| Lower Whanganui | Lower Whanganui | Whanganui River at Mosquito Point | At approx. NZMS 260 S22:902-473 |
| | Lower and Coastal Whanganui | Whanganui River | From River Mouth to approx. NZMS 260 R22:888-434 |
| | Coastal Whanganui | Castlecliff Beach | At approx. NZMS 260 R22:788-388 |
| | Matarawa | Matarawa Stream | From Confluence with the Whanganui River at approx. NZMS 260 R22:857-397 to approx. R22:872-408 |
| Lower Whangaehu | Upper Mangawhero | Mangawhero River | From approx. NZMS 260 S20:156-963 to approx. S20:178-976 |
| Coastal Whangaehu | Coastal Whangaehu | Whangaehu Beach | At approx. NZMS 260 R23:893-269 |

| Water Management Area* | Sub area* | Site | Description |
|--------------------------------|-------------------------|--|---------------------------------|
| Lower Turakina | Lower Turakina | Turakina Beach – Koitiata | At approx. NZMS 260 S23:921-234 |
| Ōhau | Lower Ōhau | Ōhau River at Kimberley Reserve | At approx. NZMS 260 S25:059-574 |
| | | Ōhau River at Kirkcaldies Bridge Reserve | At approx. NZMS 260 S25:027-567 |
| | | Ōhau River at Gladstone Reserve | At approx. NZMS 260 S25:076-577 |
| | | Ōhau River at Parikawau Reserve | At approx. NZMS 260 S25:994-553 |
| East Coast | East Coast | Herbertville Beach | At approx. NZMS 260 V24:103-719 |
| Ākitio | Lower Ākitio | Ākitio River | At approx. NZMS 260 U25:991-611 |
| | | Ākitio Beach | At approx. NZMS 260 U25:989-597 |
| Northern Coastal | Northern Coastal | Ototoka Stream at William Birch Pool | At approx. NZMS 260 R22:676-519 |
| | | Ototoka Stream | At approx. NZMS 260 R22:666-471 |
| | | Ototoka Beach | At approx. NZMS 260 R22:667-471 |
| Kai Iwi | Kai Iwi | Kai Iwi Stream | At approx. NZMS 260 R22:723-451 |
| | | Kai Iwi Beach | At approx. NZMS 260 R22:725-448 |
| Mōwhānau | Mōwhānau | Mōwhānau Stream | At approx. NZMS 260 R22:726-448 |
| Kaitoke Lakes | Kaitoke Lakes | Lake Wiritoa | At approx. NZMS 260 R22:882-344 |
| | | South Beach | At approx. NZMS 260 R22:882-344 |
| Southern Wanganui Lakes | Southern Wanganui Lakes | Lake Dudding | At approx. NZMS 260 S23:045-203 |
| Northern Manawatū Lakes | Northern Manawatū Lakes | Kaikokupu Stream at Himatangi Beach | At approx. NZMS 260 S24:993-905 |
| | | Himatangi Beach | At approx. NZMS 260 S24:991-905 |
| Waitarere | Waitarere | Waitarere Beach | At approx. NZMS 260 S24:958-701 |
| | | Wairarawa Stream at Waitarere Beach | At approx. NZMS 260 S24:959-709 |
| Waikawa | Waikawa | Waikawa Stream @ Hank Edwards Reserve | At approx. NZMS 260 S25:915-553 |
| Lake Horowhenua | Hokio | Hokio Stream @ Hokio Beach | At approx. NZMS 260 S25:949-657 |

Domestic Food Supply (DFS) Value

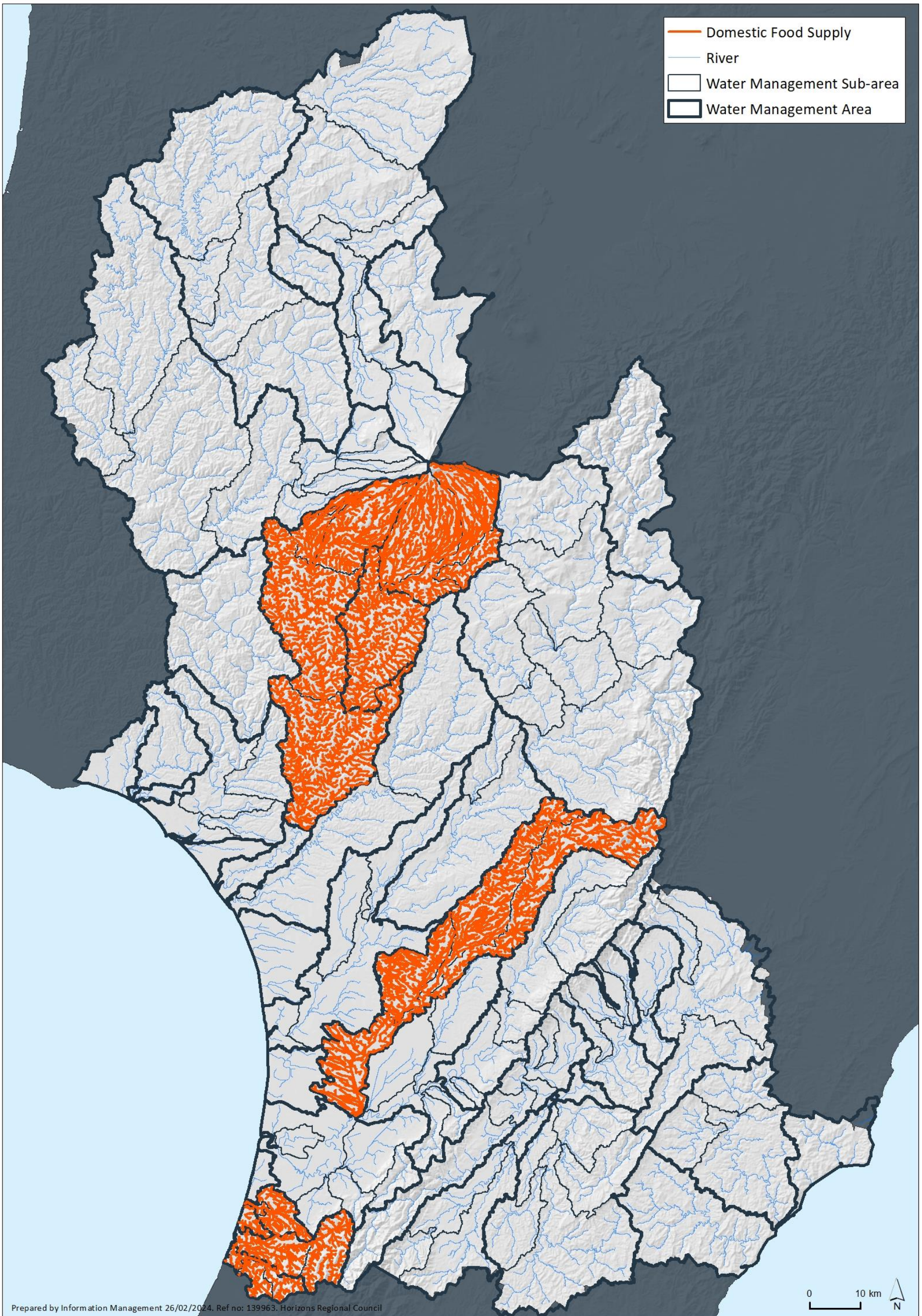


Figure 24 - Visual Guide to the Distribution of Domestic Food Supply (DFS) Value

Table 36 - Domestic Food Supply (DFS) Value in the Region

| Water Management Area* | Sub-area* | River^ | Description | Domestic Food Supply Value |
|----------------------------------|---|--|---|-----------------------------------|
| Ōroua (Mana_12) | Upper, Middle and Lower Ōroua and Kiwitea and Makino (Mana_12a, Mana_12b, Mana_12c, Mana_12d and Mana_12e) | Ōroua River and tributaries | From Manawatū River confluence at approx. NZMS 260 S24:167-826 to source | Seed potato production |
| Upper Whangaehu (Whau_1) | Upper Whangaehu, Waitangi and Tokiahuru (Whau_1a, Whau_1b and Whau_1c) | Whangaehu River and tributaries | From Karioi at approx. NZMS 260 S21:218-864 to source | Vegetable production |
| Middle Whangaehu (Whau_2) | Middle Whangaehu (Whau_2) | Whangaehu River and tributaries | From Aranui at approx. NZSM 260 S21:175-627 to Karioi at approx. NZSM 260 S21:218-864 | Vegetable production |
| Lower Whangaehu (Whau_3) | Lower Whangaehu, Upper and Lower Makotuku, Upper and Lower Mangawhero, and Makara (Whau_3a, Whau_3b, Whau_3c, Whau_3d, Whau_3e and Whau_3f) | Whangaehu River and tributaries | From Kauangaroa at approx. NZMS 260 S22:045-397 to Aranui at approx. NZSM 260 S21:175-627 | Vegetable production |
| Ōhau (Ohau_1) | Upper and Lower Ōhau (Ohau_1a and Ohau_1b) | Ōhau River and tributaries | From approx. NZMS 260 S25:918-578 to source (excluding the mainstem of the Ōhau River from the cross-river CMA boundary at NZMS 260 S25:2692921-6059503 seawards) | Vegetable production |
| Lake Papaitonga (West_8) | Lake Papaitonga (West_8) | Lake Papaitonga and tributaries and Waiwiri Stream | Lake Papaitonga catchment and Waiwiri Stream | Vegetable production |
| Waikawa (West_9) | Waikawa and Manakau (West_9a and West_9b) | Waikawa Stream and tributaries | From approx. NZMS 260 S25:908-548 to source (excluding the mainstem of the Waikawa Stream from the cross-river CMA boundary at NZMS 260 S25:2691531-6055429 seawards) | Vegetable production |
| Lake Horowhenua (Hoki_1) | Lake Horowhenua (Hoki_1a) | Lake Horowhenua and tributaries and Hokio Stream | Lake Horowhenua Catchment and Hokio Stream (excluding the mainstem of the Hokio Stream from the cross-river CMA boundary at NZMS 260 S25:2694967-6065799 seawards). | Vegetable production |

Part 2.3: Surface Water* Management Values Key: showing the management objectives, where the Values apply and where to find them in RP-SCHED2

| Value Group | Individual Values | Management Objective | Where it applies | Location in Schedule B |
|----------------------------------|-------------------|--------------------------------------|--|--|
| Ecosystem Values | NS | Natural State | The river [^] and its bed [*] are maintained in their natural state | Public Conservation Land Figure 13 page 5-53 and Table 25 page 5-55 |
| | LSC | Life-supporting Capacity | The water body [*] and its bed [*] support healthy aquatic life/ecosystems | All natural waterbodies [*] and their beds [*] (8 LSC classes) Figure 12 page 5-52 |
| | SOS-A | Sites of Significance - Aquatic | Sites of significance for indigenous aquatic biodiversity are maintained or enhanced | Specified sites/reaches Figure 14 page 5-56 and Table 26 pages 5-57 to 5-66 |
| | SOS-R | Sites of Significance - Riparian | Sites of significance for indigenous riparian biodiversity are maintained or enhanced | Specified sites/reaches Figure 15 page 5-67 and Table 27 pages 5-69 to 5-71 |
| | IS | Inanga Spawning | The waterbody [*] and its bed [*] sustain healthy inanga spawning and egg development | Specified sites/reaches Figure 16 page 5-73 and Table 28 pages 5-74 to 5-75 |
| | WM | Whitebait [*] Migration | The waterbody [*] and its bed [*] are maintained or enhanced to provide safe passage of inwardly migrating juvenile native fish known collectively as whitebait [*] | Specified sites/reaches Figure B17 page 5-76 and Table 29 pages 5-77 to 5-78 |
| Recreational and Cultural Values | CR | Contact Recreation | The waterbody [*] and its bed [*] are suitable for contact recreation | All natural waterbodies [*] and their beds [*] |
| | AM | Amenity | The amenity values of the waterbody [*] and its bed [*] (and its margins where in public ownership) are maintained or enhanced | Specified sites/reaches Figure 23 page 5-133 and Table 35 pages 5-135 to 5-137 |
| | Mau | Mauri [*] | The mauri [*] of the waterbody [*] and its bed [*] is maintained or enhanced | All natural waterbodies [*] and their beds [*] |
| | SOS-C | Sites of Significance - Cultural | Sites of significance for cultural values are maintained | Specified sites for the Manawatū River in Mana_10a, 11a, 13a and 13f Figure 18 page 5-79 and Table 30 page 5-80 |
| | TF | Trout Fishery | The waterbody [*] and its bed [*] sustain healthy rainbow or brown trout fisheries | Specified areas/reaches (3 categories) Figure 19 page 5-81 and Table 31 pages 5-82 to 5-88 |
| | TS | Trout Spawning | The waterbody [*] and its bed [*] meet the requirements of rainbow and brown trout spawning and larval and fry development | Specified sites/reaches Figure 20 page 5-90 and Table 32 pages 5-91 to 5-99 |
| | AE | Aesthetics | The aesthetic values of the waterbody [*] and its bed [*] are maintained or enhanced | All natural waterbodies [*] and their beds [*] |
| Water [^] Use | WS | Water [*] Supply | The water [*] is suitable, after treatment, as a drinking water [*] source for human consumption | Catchments above surface water [*] takes for community water [*] supply Figure 21 page 5-100 and Table 33 pages 5-101 to 5-106 |
| | IA | Industrial Abstraction | The water [*] is suitable as a water [*] source for industrial abstraction or use, including for hydroelectricity generation | All natural waterbodies [*] except those classified as NS and those identified as zero allocation Water Management Areas [*] or Sub-areas [*] (other than the Upper Moawhango (Rang 2c) Water Management Sub-area) in RP-SCHED3 |
| | I | Irrigation | The water [*] is suitable as a water [*] source for irrigation | All natural waterbodies [*] except those classified as NS and those identified as zero allocation Water Management Areas [*] or Sub-areas [*] in RP-SCHED3 |
| | SW | Stockwater | The water [*] is suitable as a supply of drinking water [*] for livestock | All waterbodies [*] including artificial |
| | DFS | Domestic Food Supply | The water [*] is suitable for domestic food production | Specified water management sub-areas [*] West_8, West_9, Hoki_1, Ohau_1, Whau_1, Whau_2, Whau_3 and Mana_12 Figure 24 page 5-138 and Table 36 page 5-140 |
| Social/Economic Values | CAP | Capacity to Assimilate Pollution | The capacity of a waterbody [*] and its bed [*] to assimilate pollution is not exceeded | All natural waterbodies [*] and their beds [*] except NS |
| | FC/D | Flood Control and Drainage | The integrity of existing flood and river [^] bank erosion protection structures [*] and existing drainage structures [*] is not compromised and the risks associated with flooding and erosion are managed sustainably | Existing flood/ erosion control and drainage schemes Figure 22 page 5-107 and Table 34 pages 5-108 to 5-131 |
| | EI | Existing Infrastructure [^] | The integrity of existing infrastructure [^] is not compromised | This applies in the general vicinity of any existing infrastructure [^] such as roads [*] , culverts, bridges, water [*] intakes, discharge [*] pipes, flow recording stations and gas pipelines |

Surface Water* Management Values Classification Sub-code Key

| Value | Classification Sub-codes |
|-------|---|
| LSC | UHS: Upland Hard Sedimentary UVA: Upland Volcanic Acidic UVM: Upland Volcanic Mixed Uli: Upland Limestone HM: Hill Mixed HSS: Hill Soft Sedimentary LM: Lowland Mixed LS: Lowland Sand |
| TF | I: Outstanding II: Regionally Significant III: Other Trout Fishery |

